
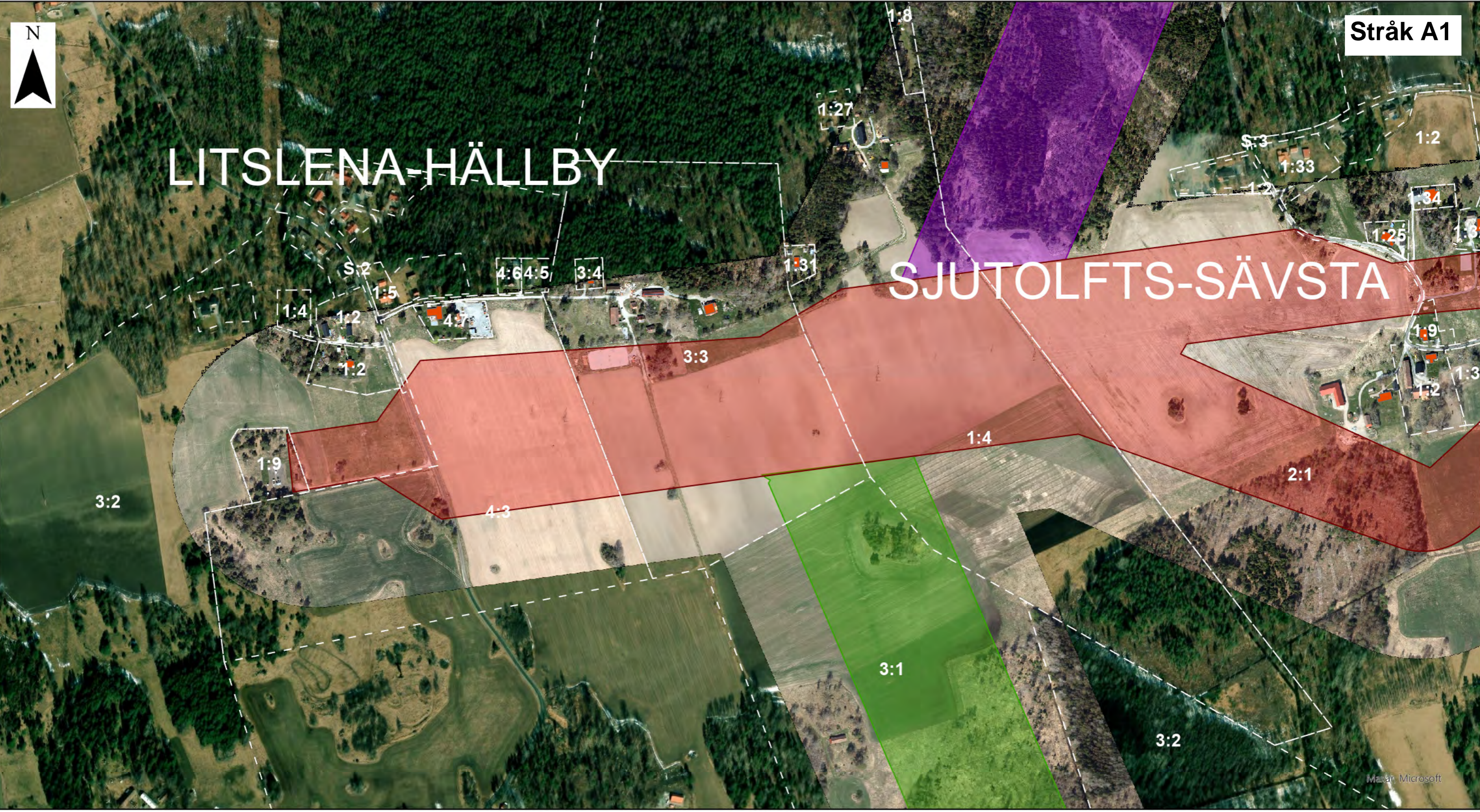




**Stråk A1**

# LITSLENA-HÄLLBY

# SJUTOLFTS-SÄVSTA



Skala: 1:5 000

### Teckenförklaring

- |   |   |
|---|---|
|  Stråk A1          |  Stråk C |
|  Stråk B           |  Bostad  |
|  Fastighetsgränser |   |


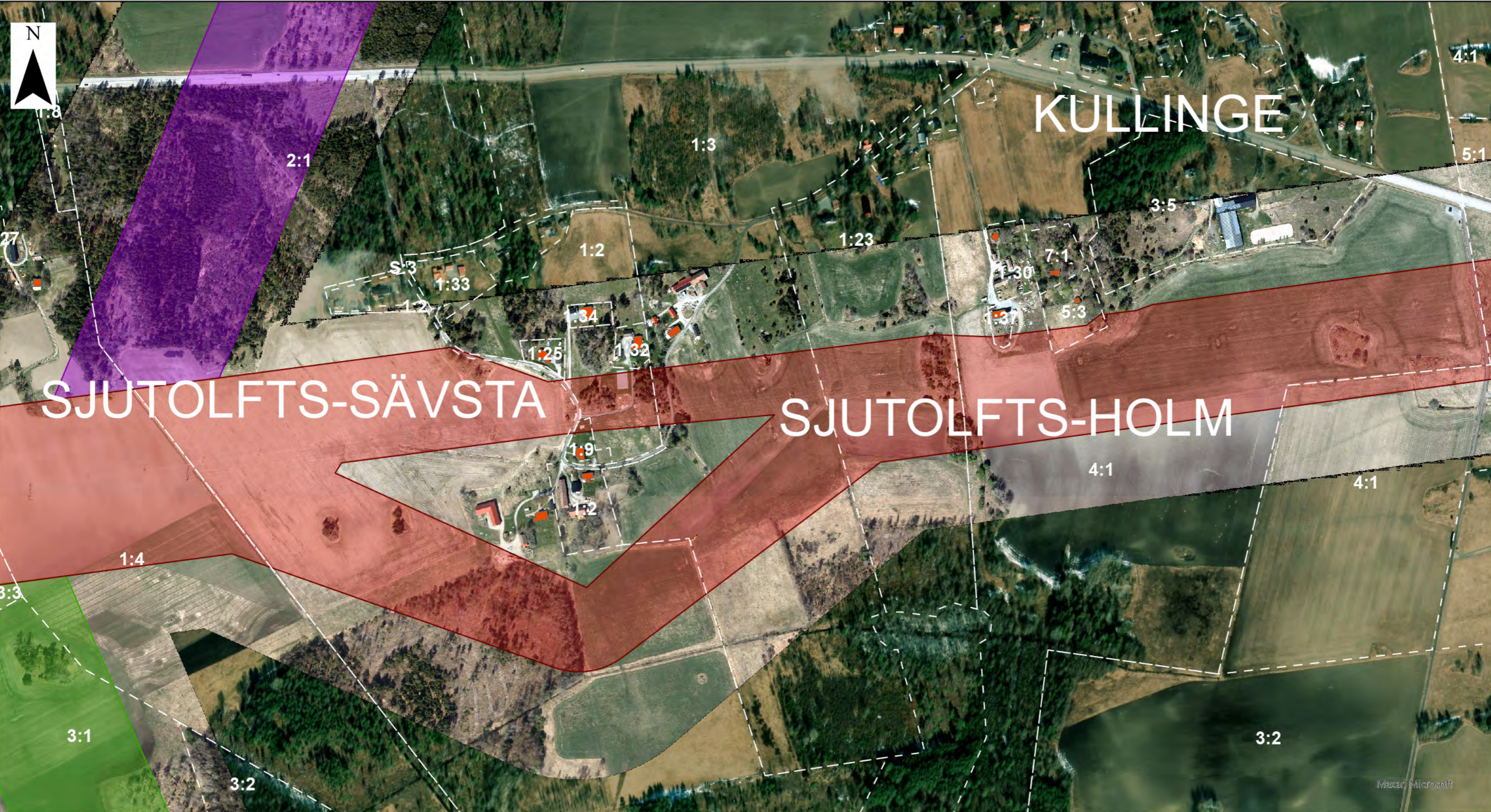




# KULLINGE

# SJUTOLFTS-SÄVSTA

# SJUTOLFTS-HOLM



Skala: 1:5 000

### Teckenförklaring

- Stråk A1
- Stråk B
- Stråk C
- Bostad
- Fastighetsgränser





2:1

9:1

# SJUTOLFTS-VIGGEBY

# KULLINGE

1:3

5:1 3:9 3:5  
3:8 4:1 5:1  
6:7 3:6 1:9

3:5

7:1

5:3

4:1

# SJUTOLFTS-HOLM

1:4

1:23


4:1

3:4

1:3

3:2

Maxar, Microsoft




Skala: 1:5 000

### Teckenförklaring

 Stråk A1

 Bostad

 Fastighetsgränser





DLFTS-VIGGEBY 9:1 HUSBY-SJUTOLFT



Maxar, Microsoft

0 100 200 400 Meter

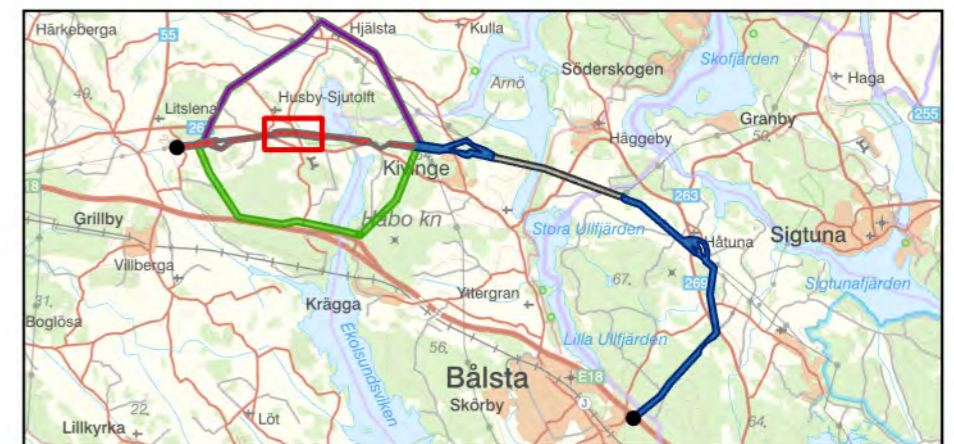
Skala: 1:5 000



**Teckenförklaring**

 Stråk A1

 Bostad

 Fastighetsgränser




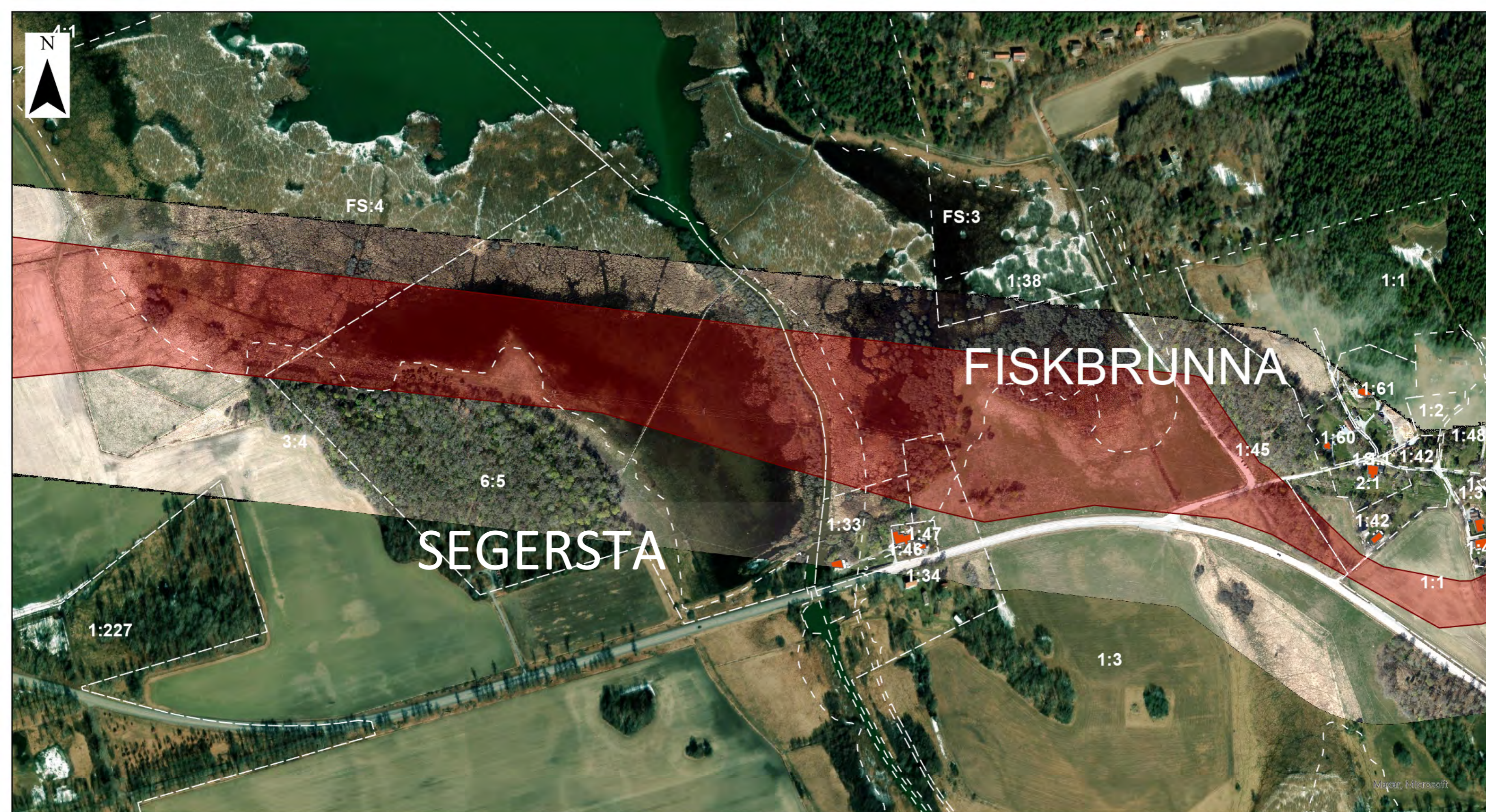


Skala: 1:5 000

**Teckenförklaring**

- Stråk A1
- Fastighetsgränser






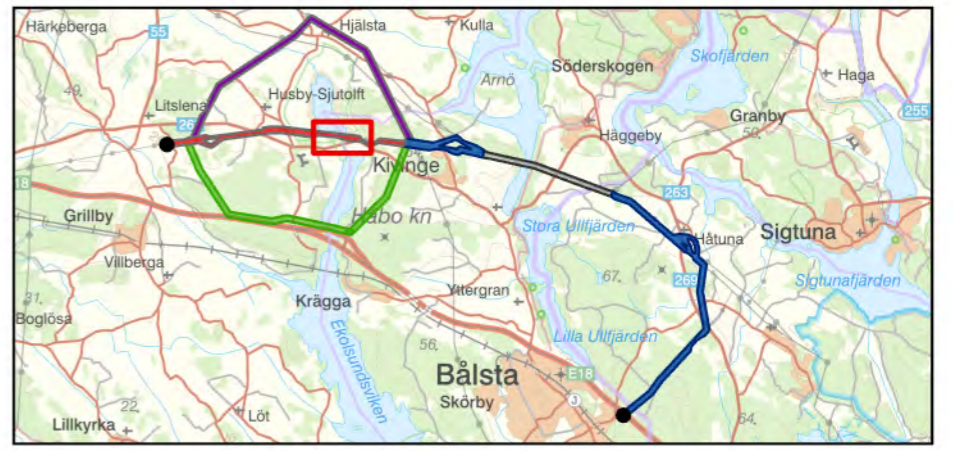
Skala: 1:5 000

### Teckenförklaring

 Stråk A1

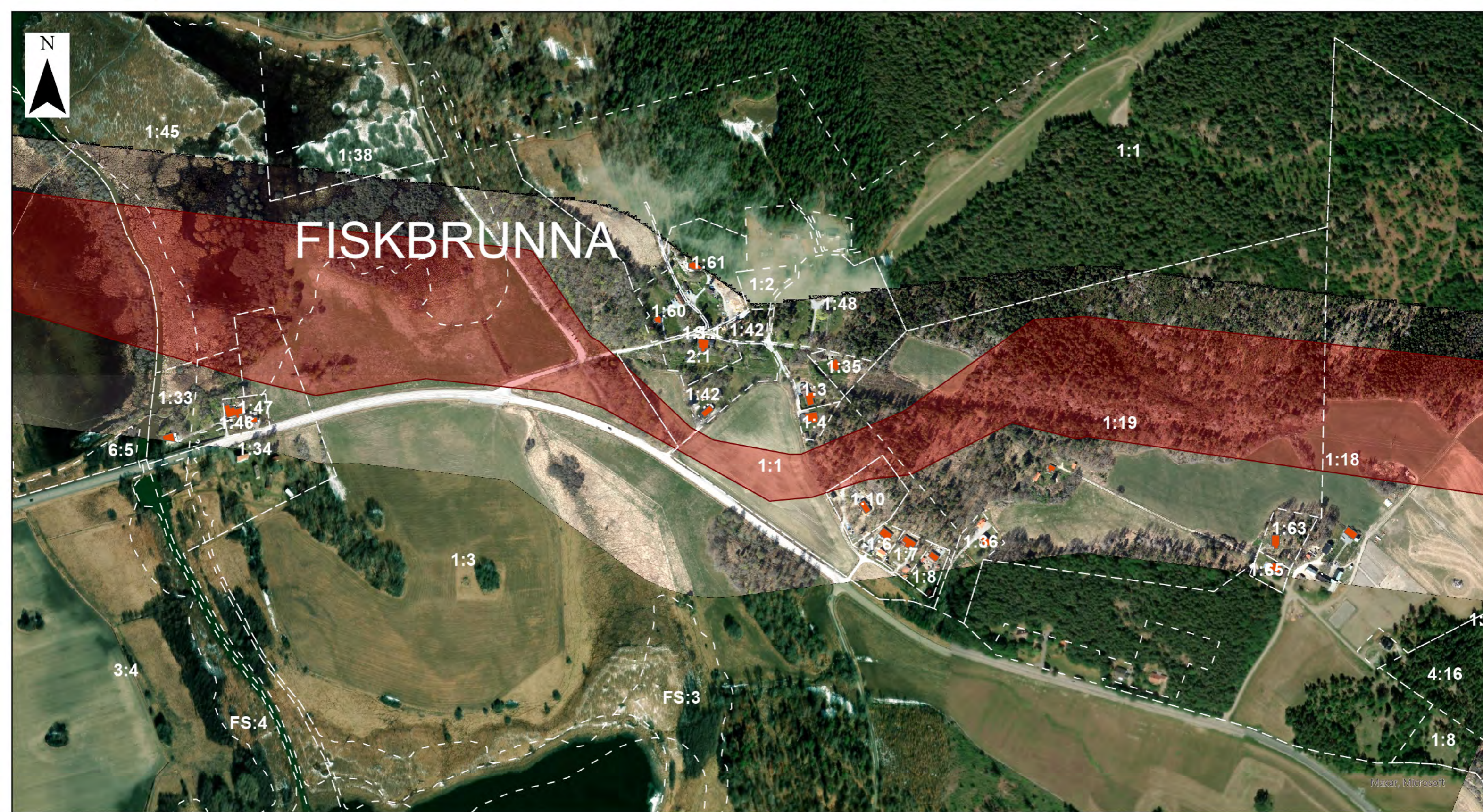
 Bostad

 Fastighetsgränser





# FISKBRUNNA




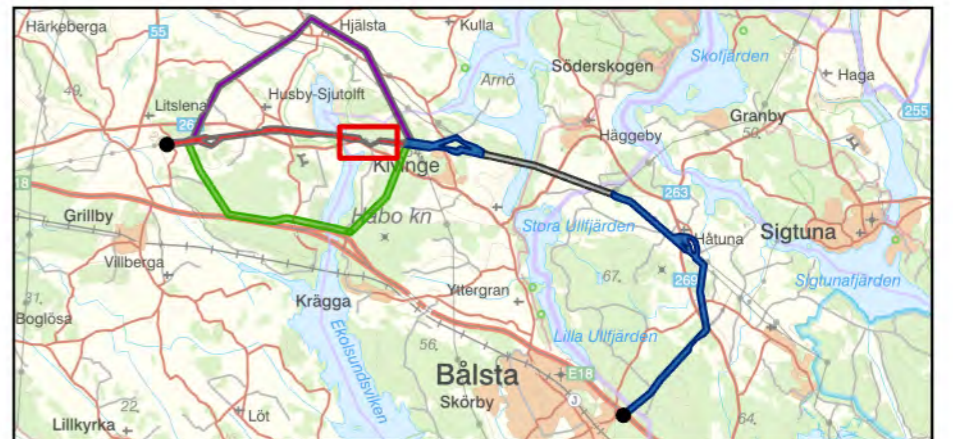
0 100 200 400 Meter


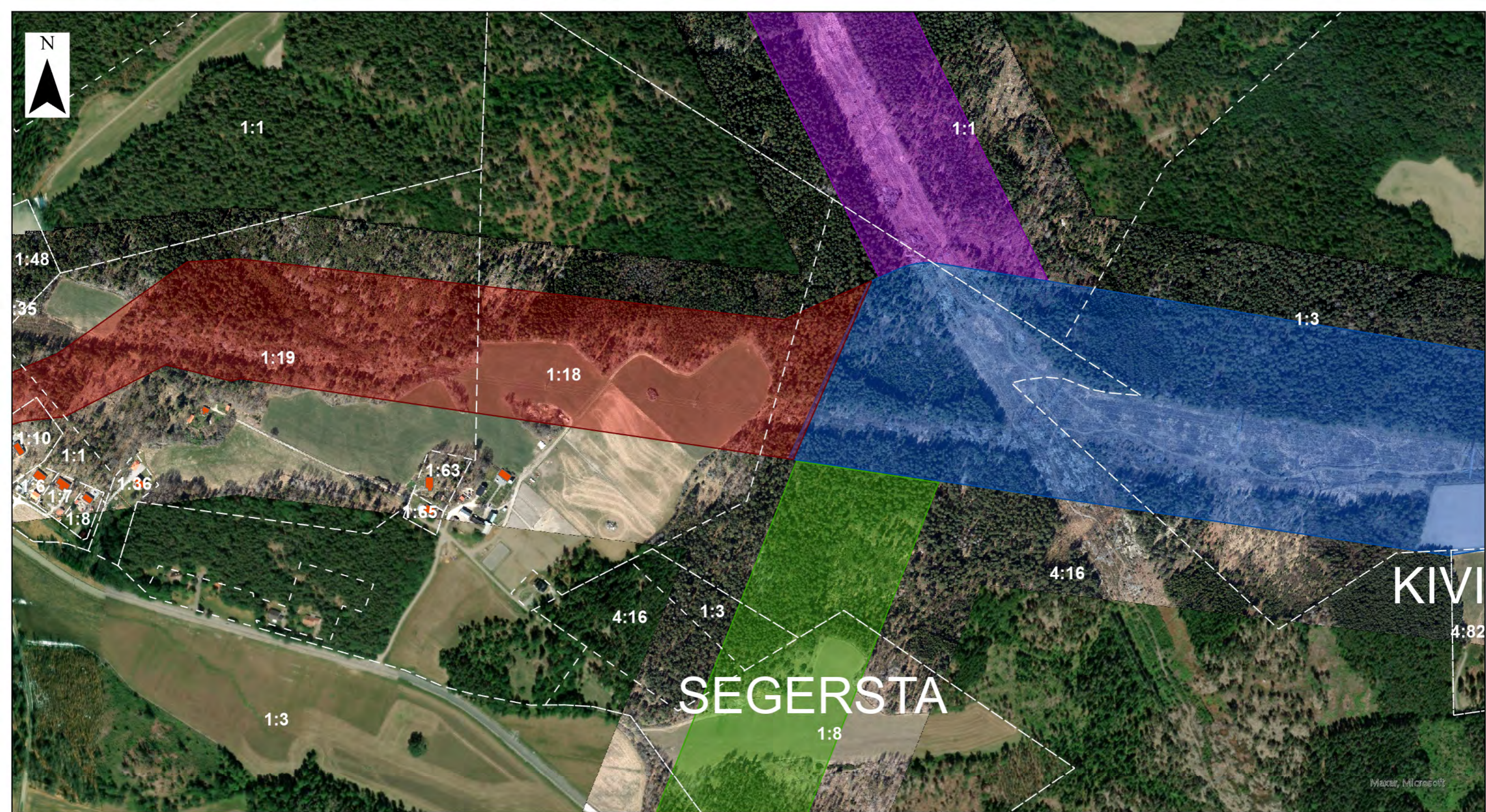
Skala: 1:5 000

## Teckenförklaring

-  Stråk A1
-  Bostad

-  Fastighetsgränser

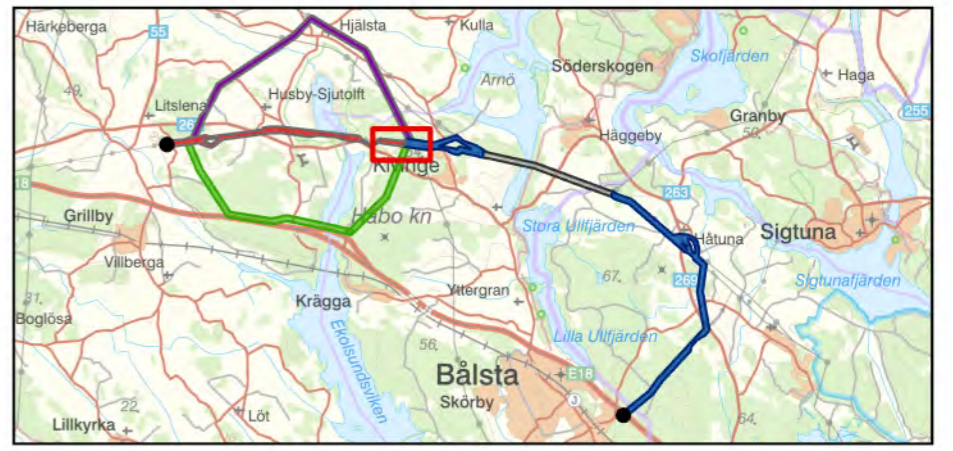




Skala: 1:5 000

### Teckenförklaring

- Stråk A1
- Stråk A2
- Stråk B
- Stråk C
- Bostad
- Fastighetsgränser







Stråk A2

3:38

VIREBORG

ÅBY

1:1

1:18

1:3

1:1

3:55

5:6

4:2

8:1

3:80

LINGO

3:18

2:1

2:15

2:15

KIVINGE

4:16

4:82

4:78

4:79

4:80

4:81

4:90

4:7

1:3

SEGERSTA


1:3

1:3

4:16

1:8

Mapa Microsoft

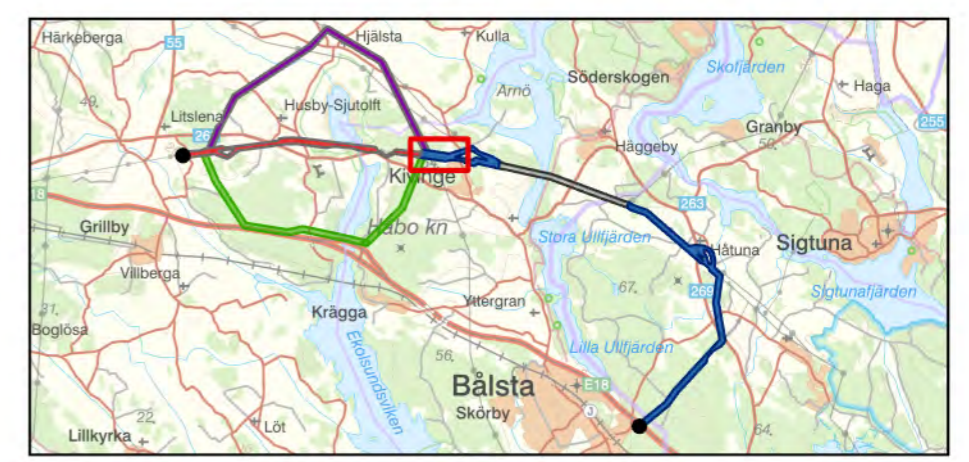


Skala: 1:5 000

Teckenförklaring

- Stråk A1
- Stråk A2
- Stråk B

- Bostad
- Avfärdade alternativ
- Fastighetsgränser





ÅBY

VIREBORG

KATRINEDAL

LINGONBACKA

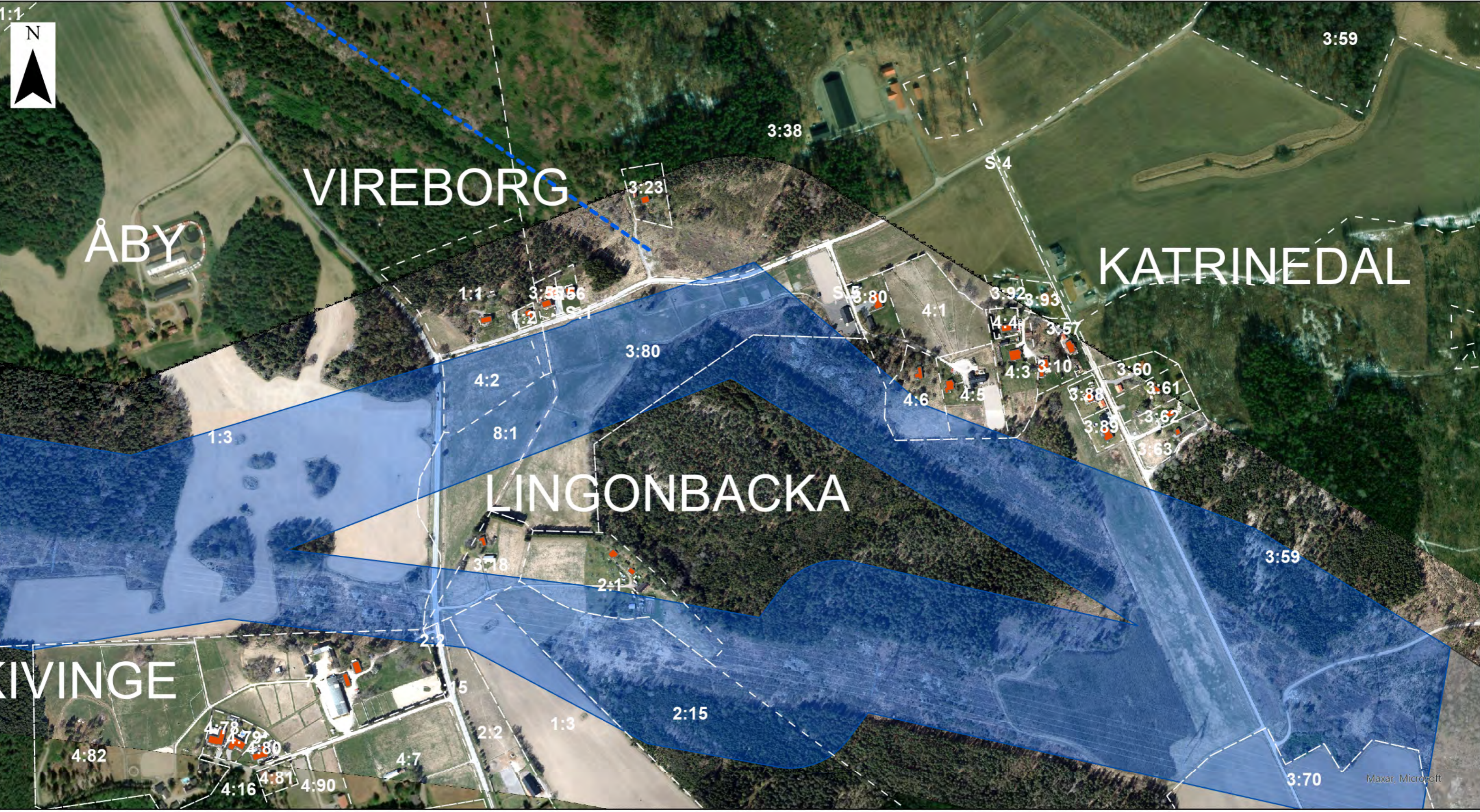
KIVINGE

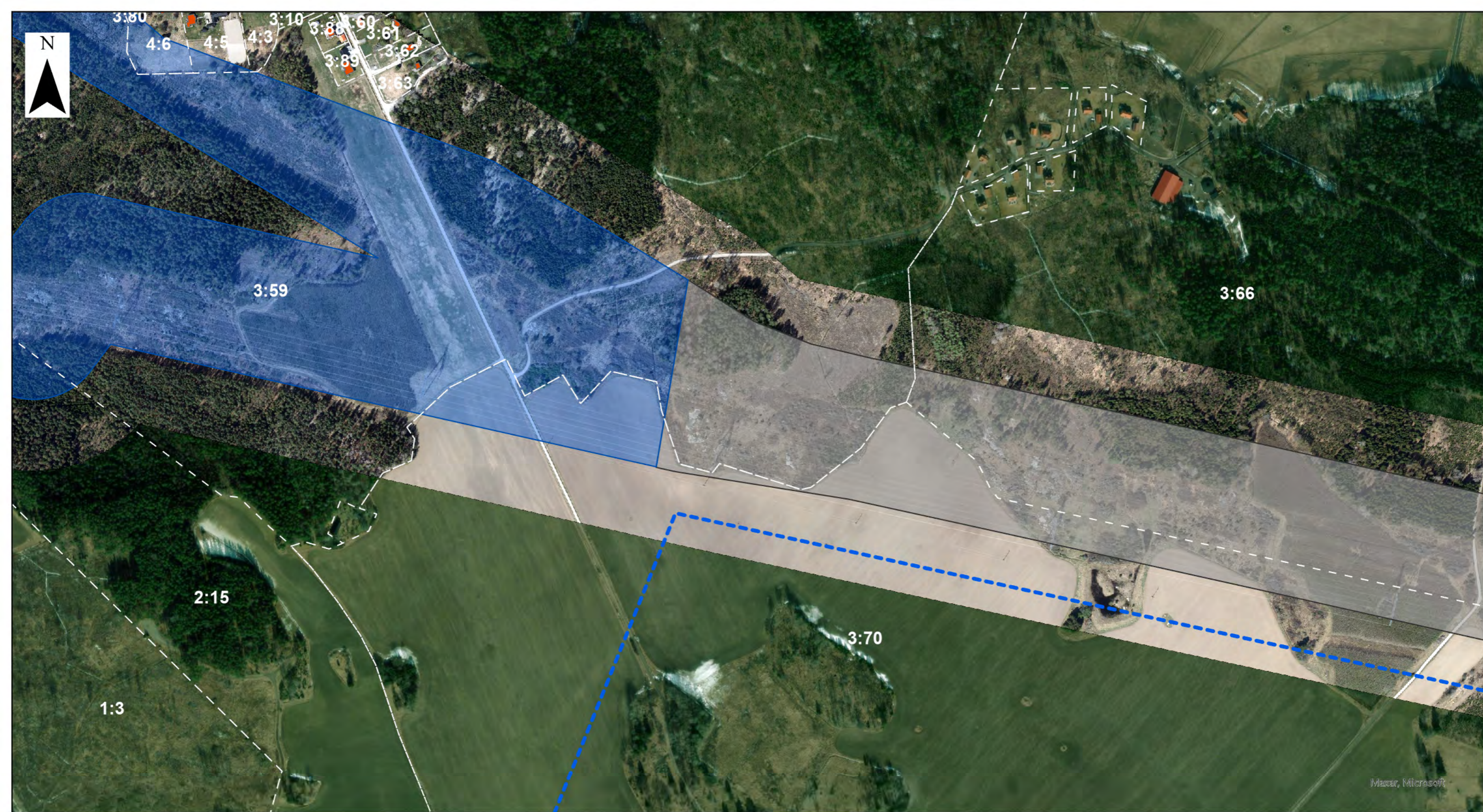
0 100 200 400 Meter

Skala: 1:5 000

Teckenförklaring

- Stråk A2
- Ryssviken utredningsområde
- Bostad
- Avfärdade alternativ
- Fastighetsgränser



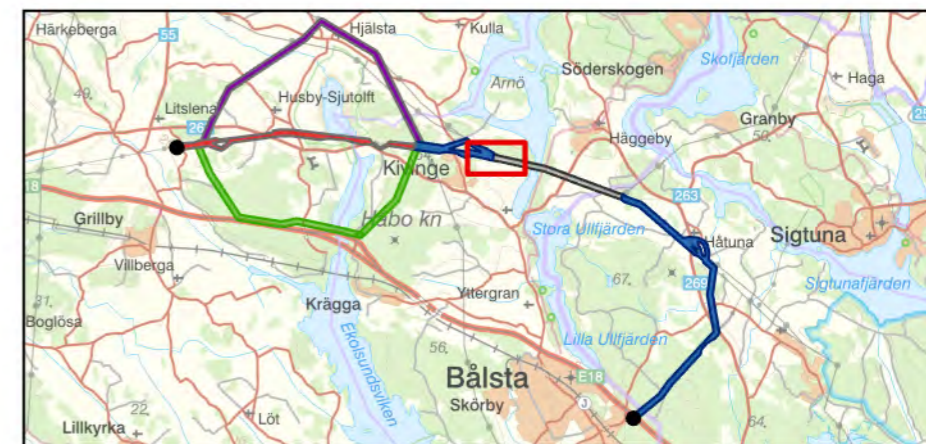


0 100 200 400 Meter

Skala: 1:5 000

### Teckenförklaring

- |  |  |
|--|--|
|  Stråk A2                   |  Bostad               |
|  Ryssviken utredningsområde |  Avfärdade alternativ |
|  |  Fastighetsgränser    |





VÄCKEBY

ÖVERNIBBLE

MARKEBY

1:1


1:1

1:1

2:1



1:1



Maxar, Microsoft

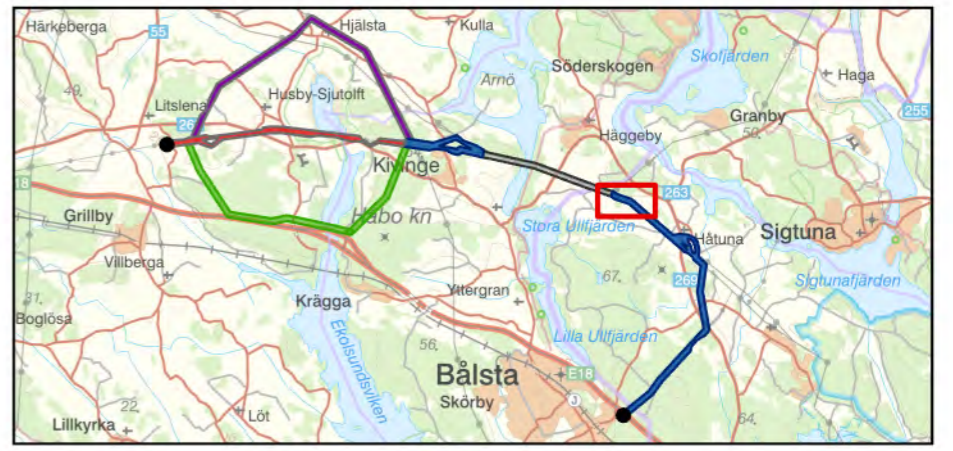


Skala: 1:5 000

**Teckenförklaring**


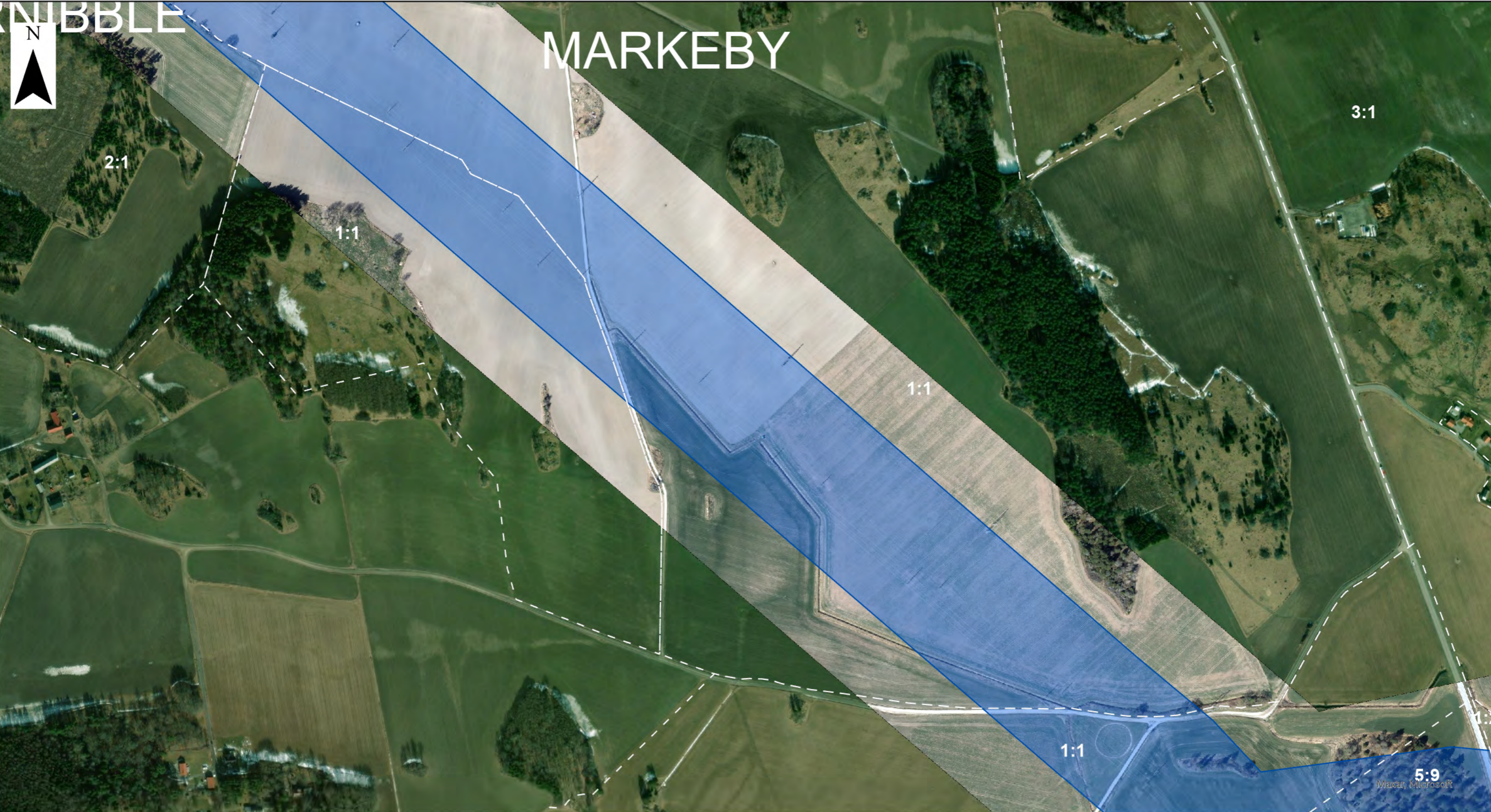
-  Stråk A2
-  Ryssviken utredningsområde

-  Avfärdade alternativ
-  Fastighetsgränser





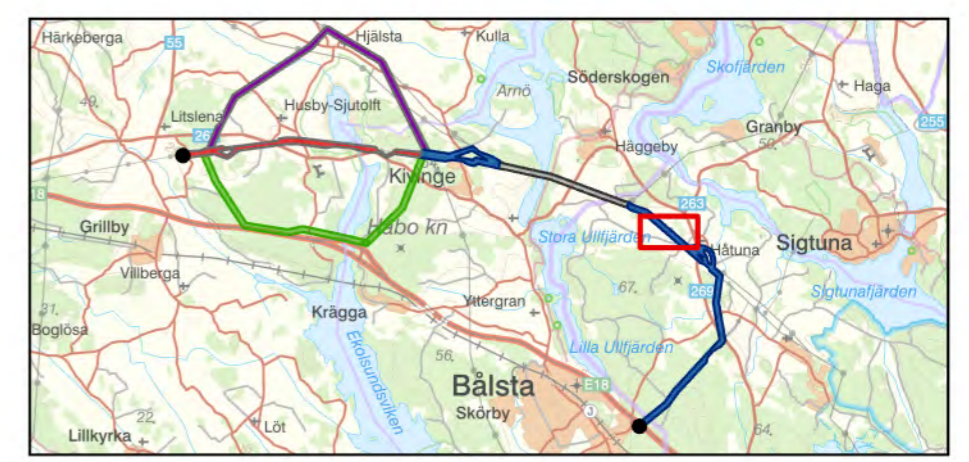
# MARKEBY



Skala: 1:5 000


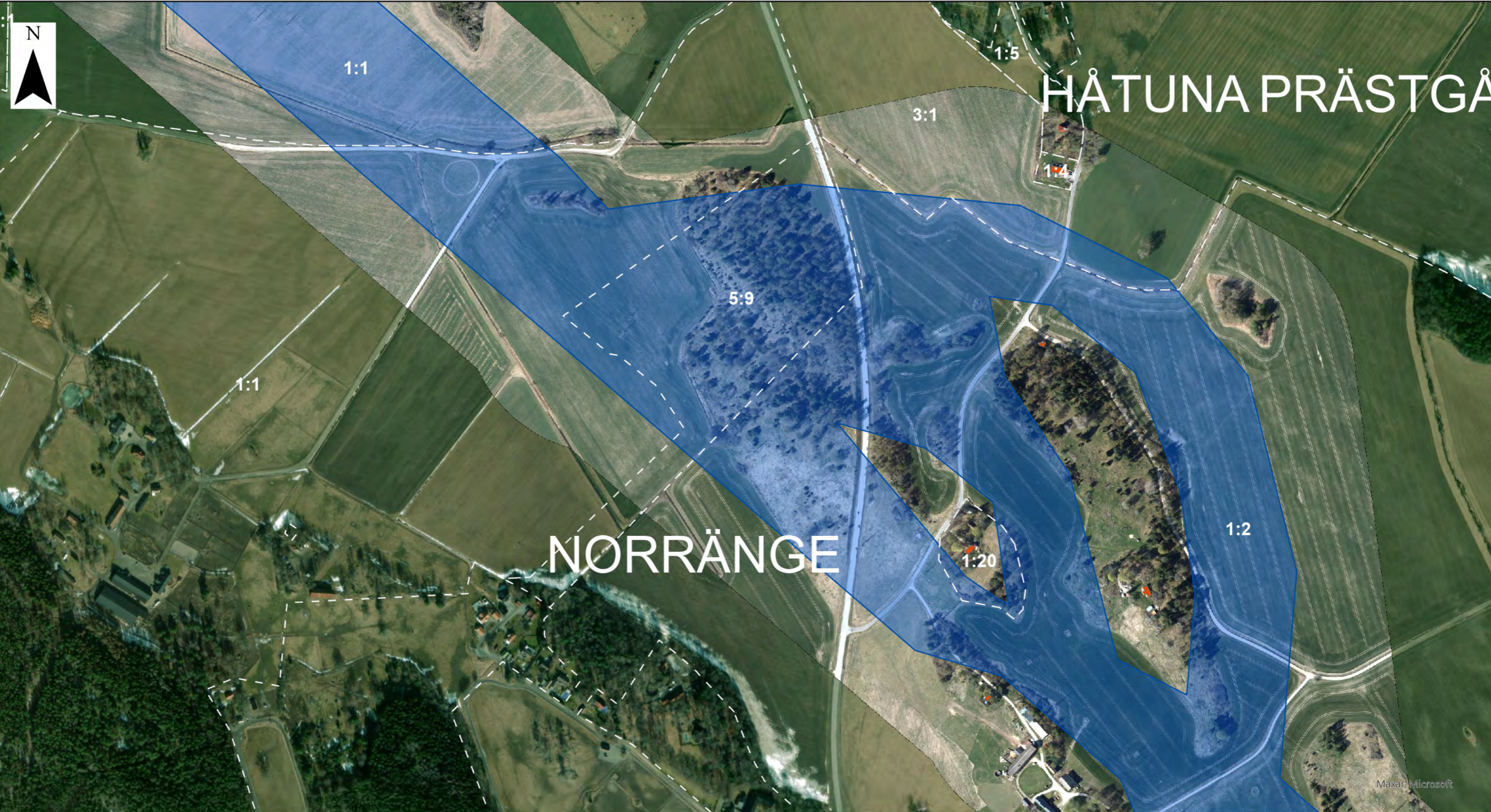
### Teckenförklaring

- Stråk A2
- Fastighetsgränser






# HÅTUNA PRÄSTGÅRD




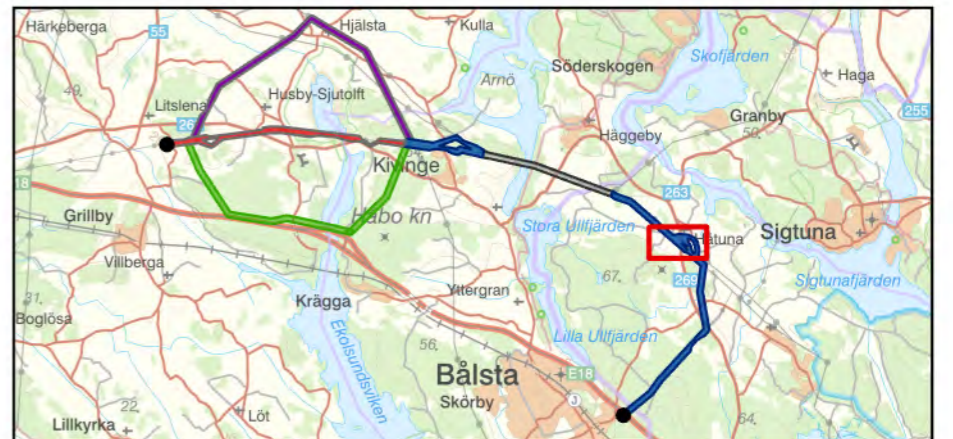
Skala: 1:5 000

### Teckenförklaring

 Stråk A2


 Bostad

 Fastighetsgränser





Maxar, Microsoft



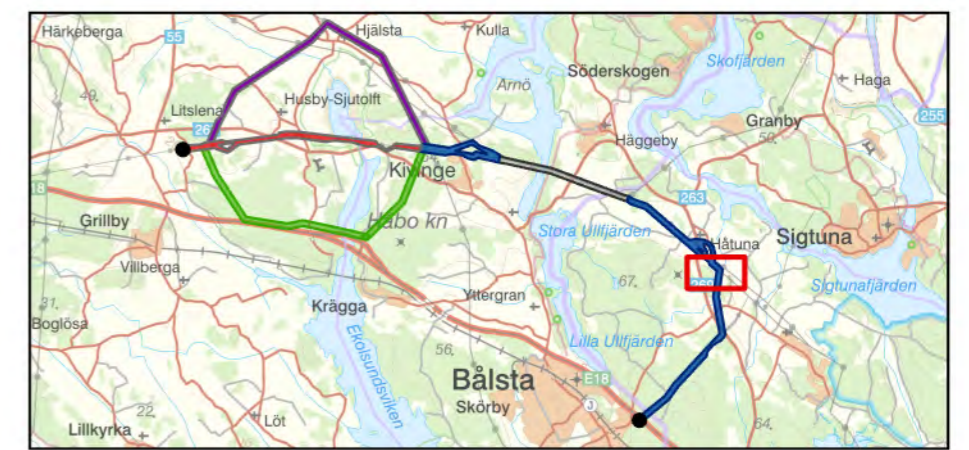
Skala: 1:5 000

### Teckenförklaring

 Stråk A2


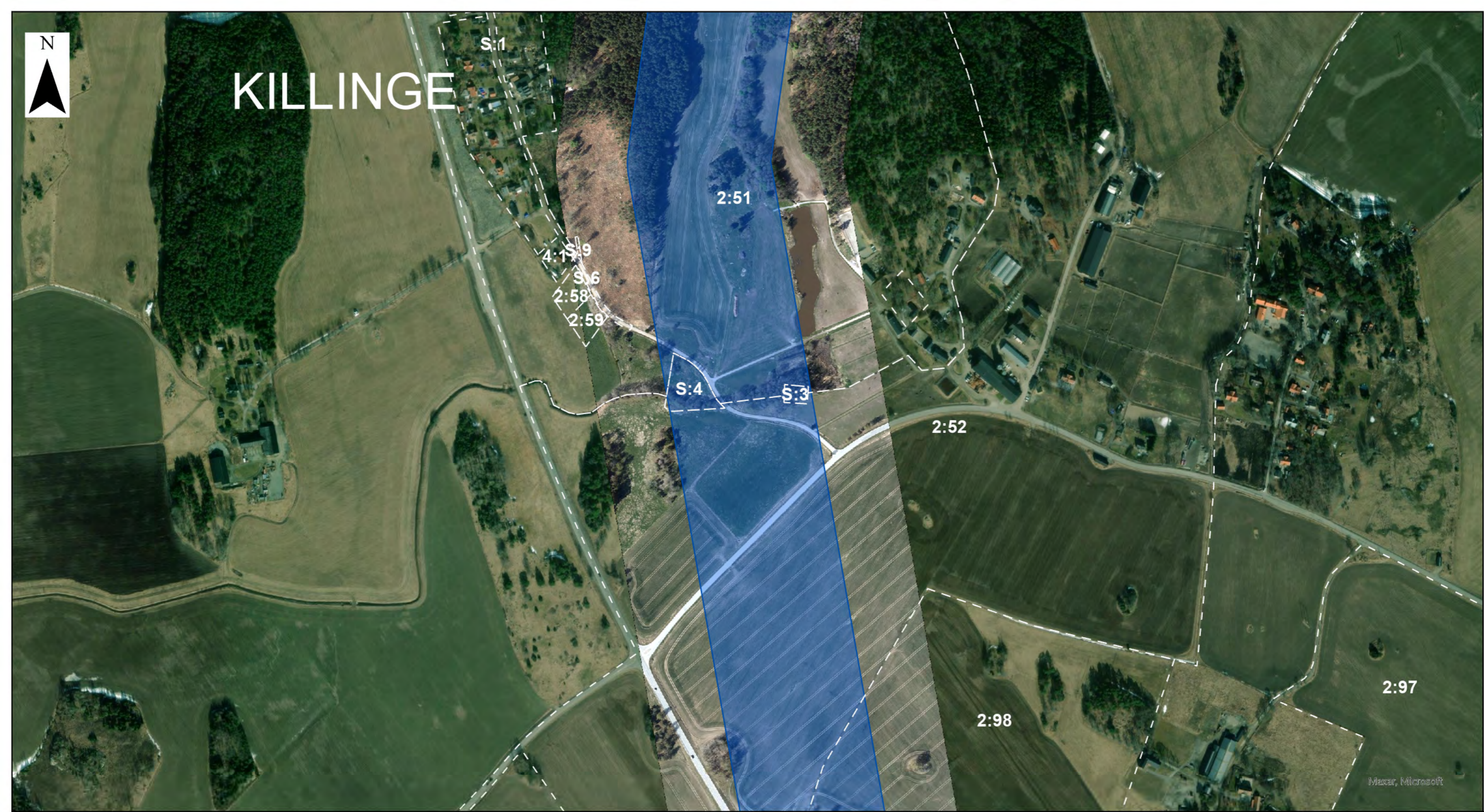
 Bostad

 Fastighetsgränser






# KILLINGE



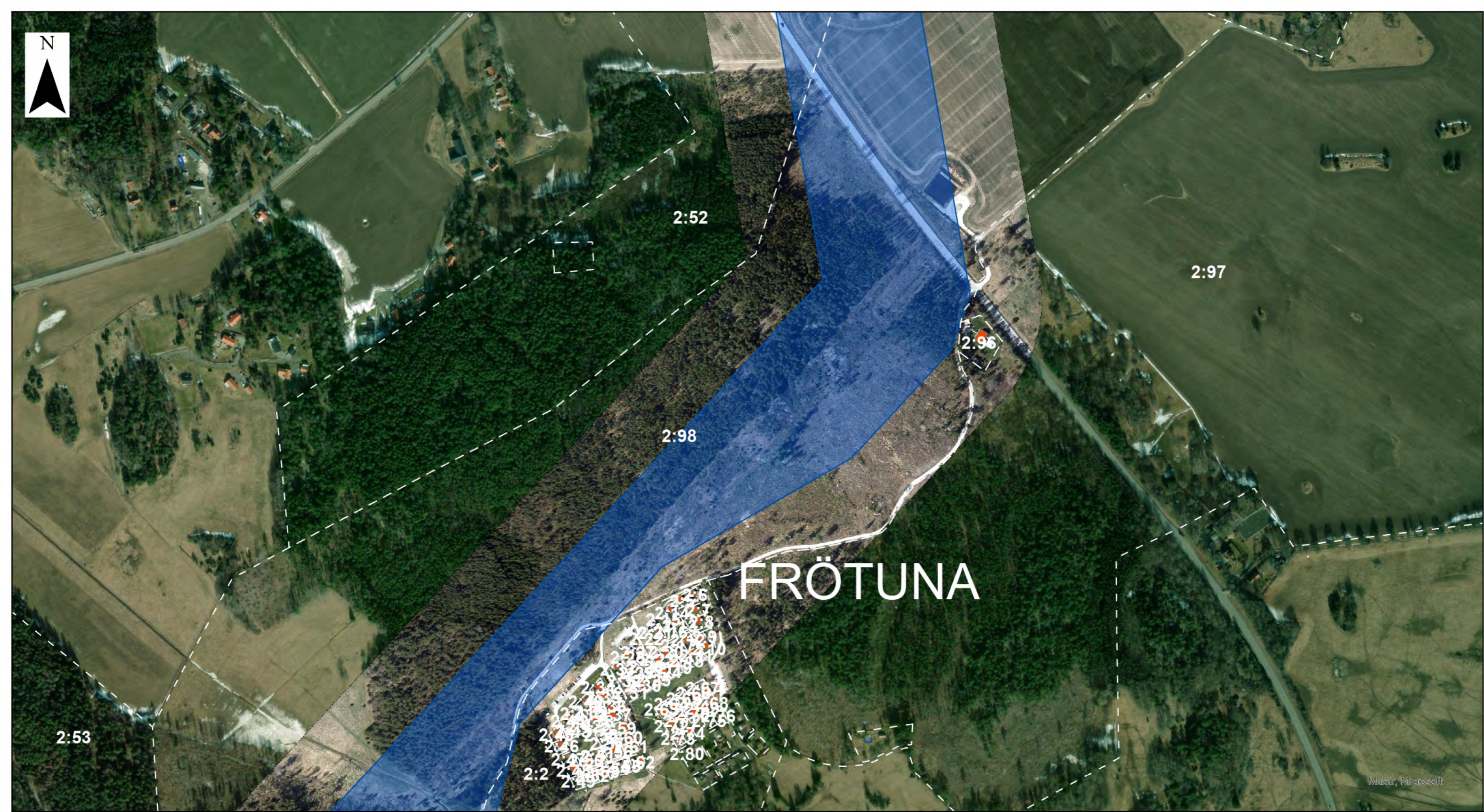
Skala: 1:5 000

### Teckenförklaring

-  Stråk A2
-  Fastighetsgränser








0 100 200 400 Meter

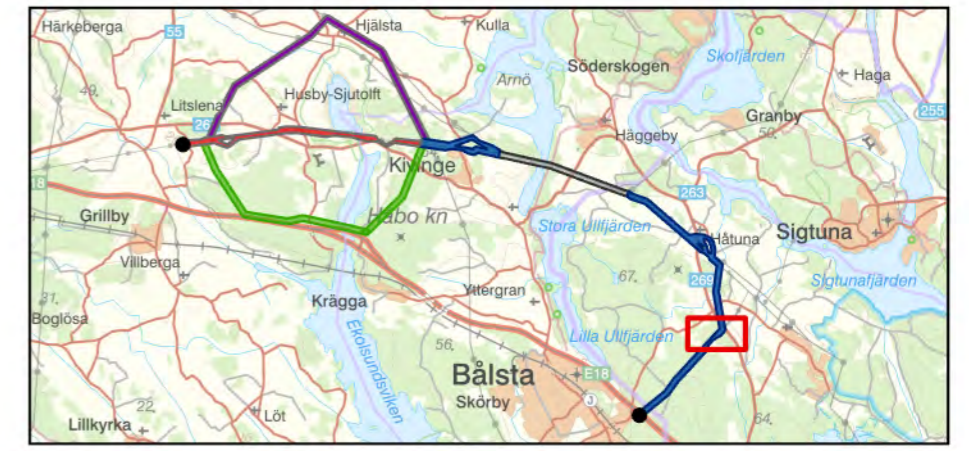
Skala: 1:5 000


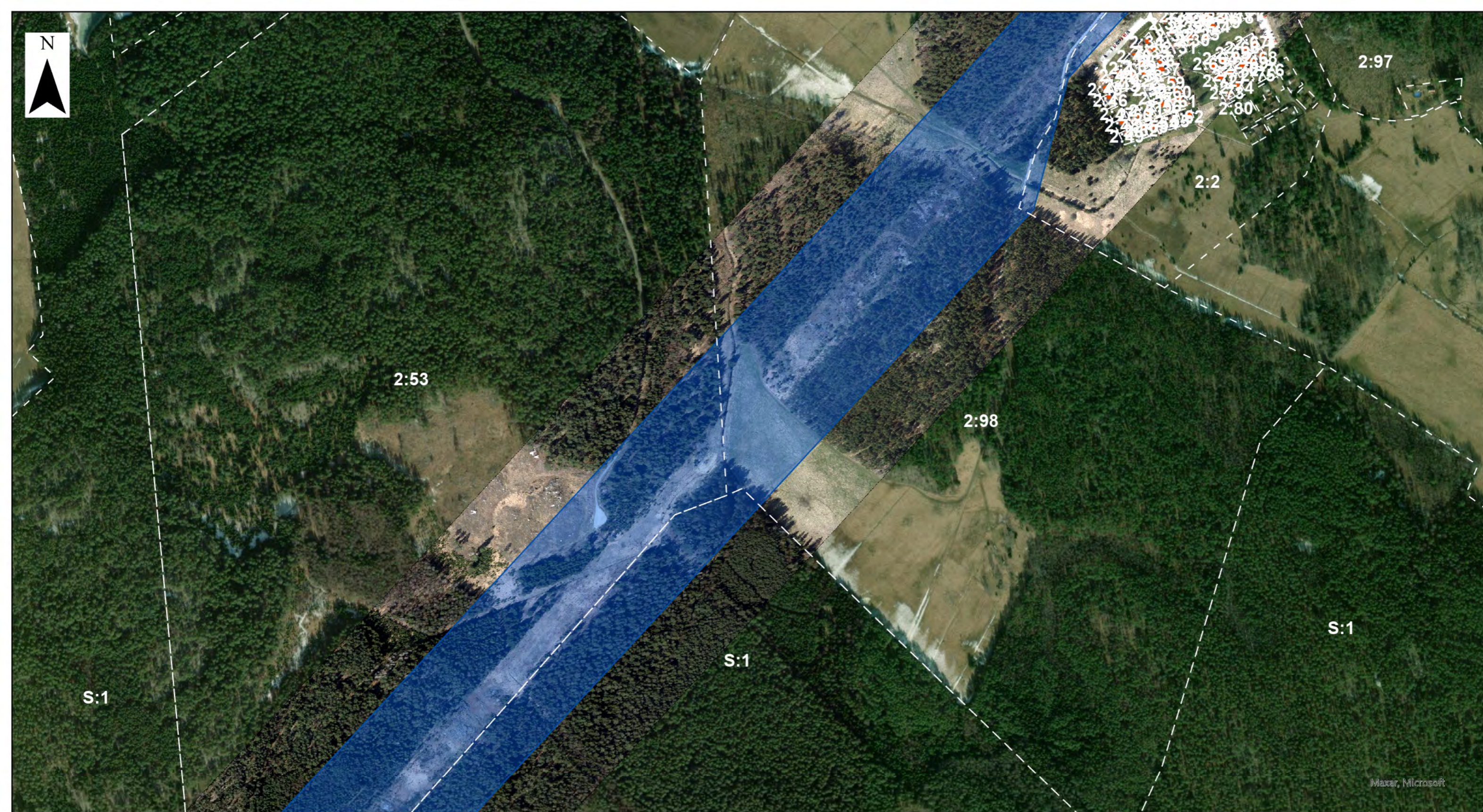
### Teckenförklaring

 Stråk A2

 Bostad


 Fastighetsgränser






Skala: 1:5 000


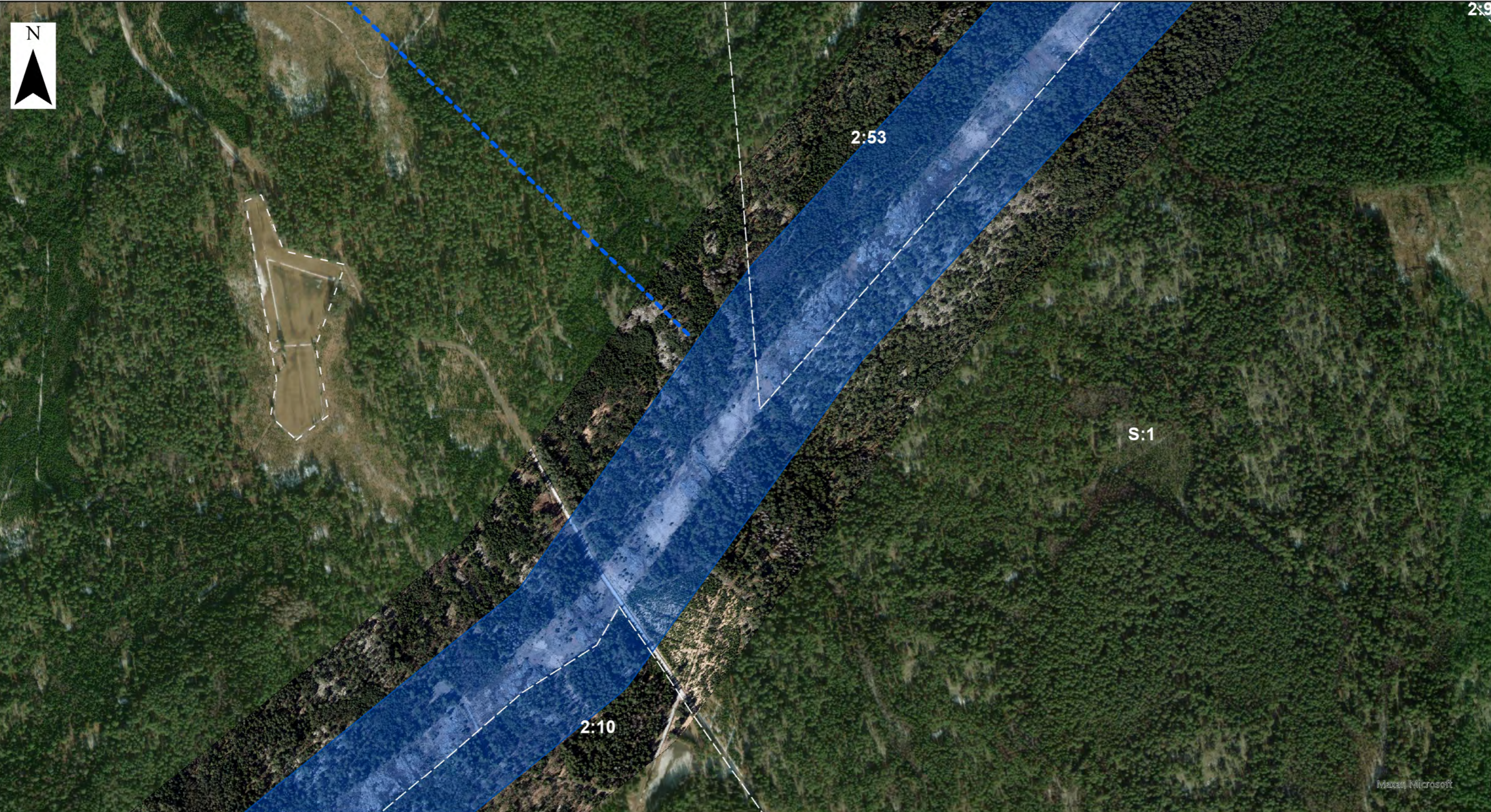
### Teckenförklaring

 Stråk A2

 Bostad


 Fastighetsgränser







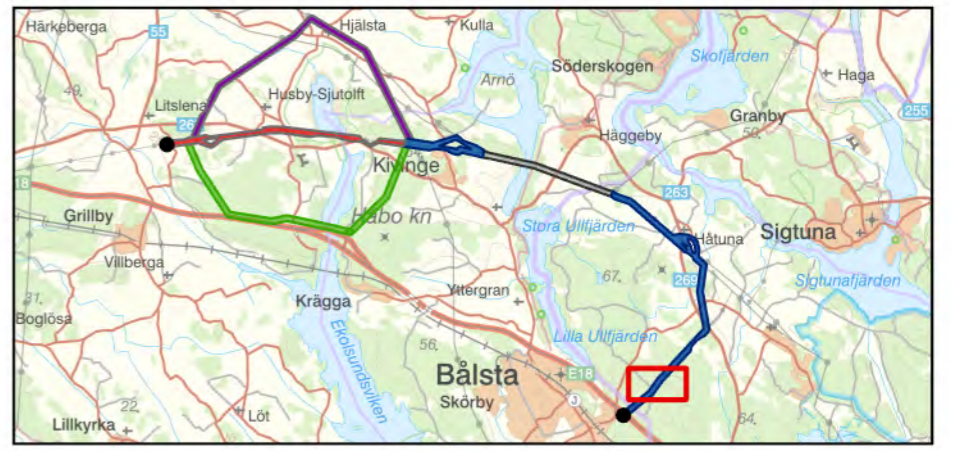
Skala: 1:5 000

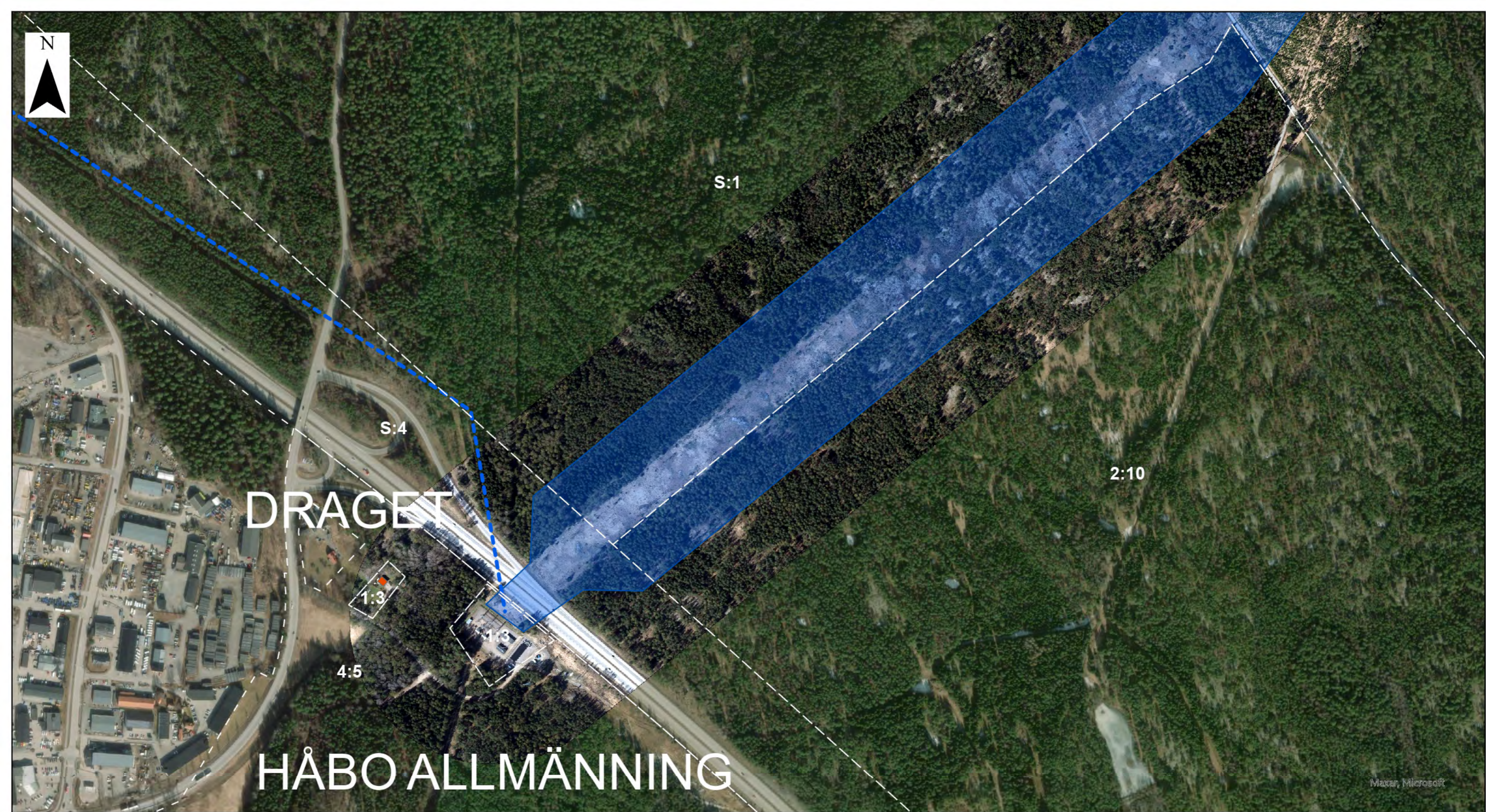
**Teckenförklaring**

 Stråk A2

 Avvärdade alternativ

 Fastighetsgränser







Maxar, Microsoft

0 100 200 400 Meter


Skala: 1:5 000

### Teckenförklaring

-  Stråk A2
-  Bostad

-  Avfärdade alternativ
-  Fastighetsgränser

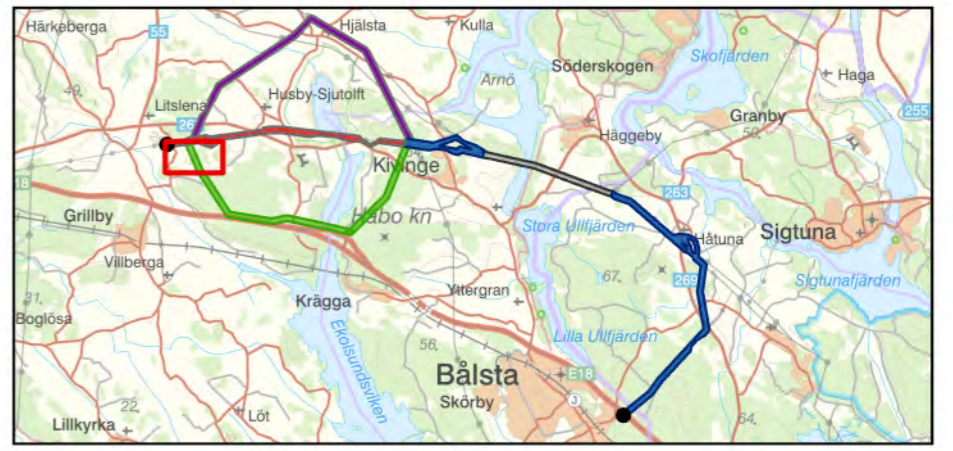




Skala: 1:5 000

**Teckenförklaring**

- Stråk A1
- Stråk B
- Bostad
- Fastighetsgränser





1:6

S:3

3:2

1:4

1:4

S:2

2:1

Maxar, Microsoft

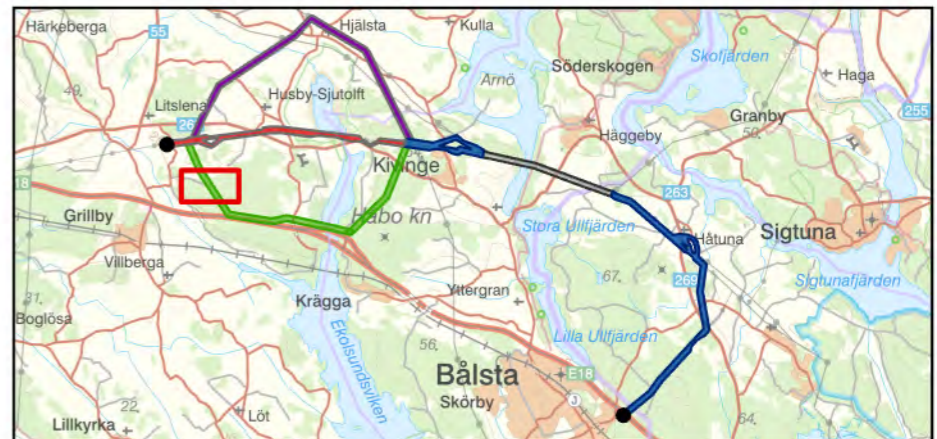
0 100 200 400 Meter

Skala: 1:5 000

**Teckenförklaring**

 Stråk B

 Fastighetsgränser





2:1

S:2

# HAMMAR

Maxar, Microsoft

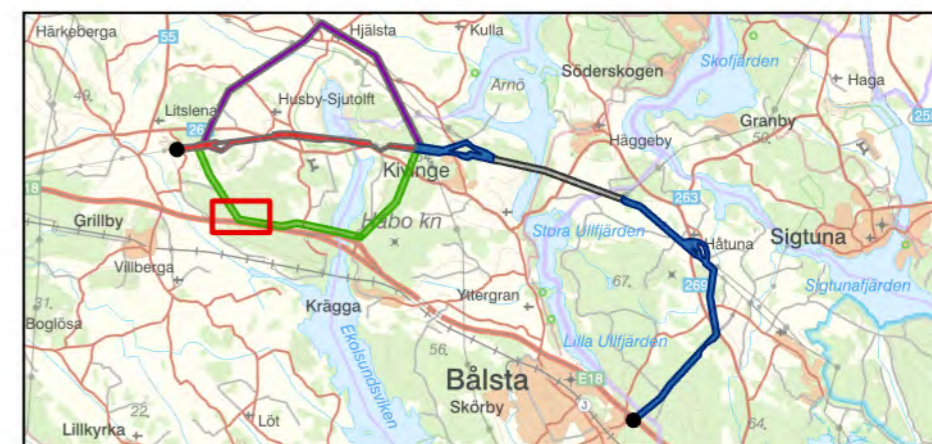
0 100 200 400 Meter

Skala: 1:5 000

### Teckenförklaring

 Stråk B

 Fastighetsgränser






AMMAR

1:227

S:2

1:1

Maxar, Microsoft



Skala: 1:5 000

**Teckenförklaring**

 Stråk B

 Fastighetsgränser







0 100 200 400 Meter

Skala: 1:5 000

### Teckenförklaring

 Stråk B

 Bostad

 Fastighetsgränser





# EKOLSUND

1:227

FS:4

FS:3

1:6

3:4

1:58

1:3


1:27

1:70



3:1

1:4



S:2

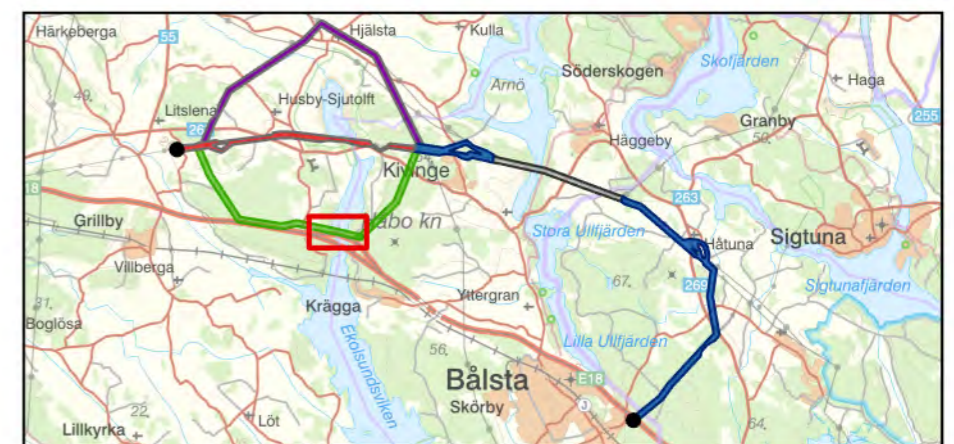



Skala: 1:5 000

-  Stråk B
-  Bostad

### Teckenförklaring

-  Avfärdade alternativ
-  Fastighetsgränser






Skala: 1:5 000

### Teckenförklaring

-  Stråk B
-  Bostad
-  Avfärdade alternativ
-  Fastighetsgränser





0 100 200 400 Meter

Skala: 1:5 000

**Teckenförklaring**


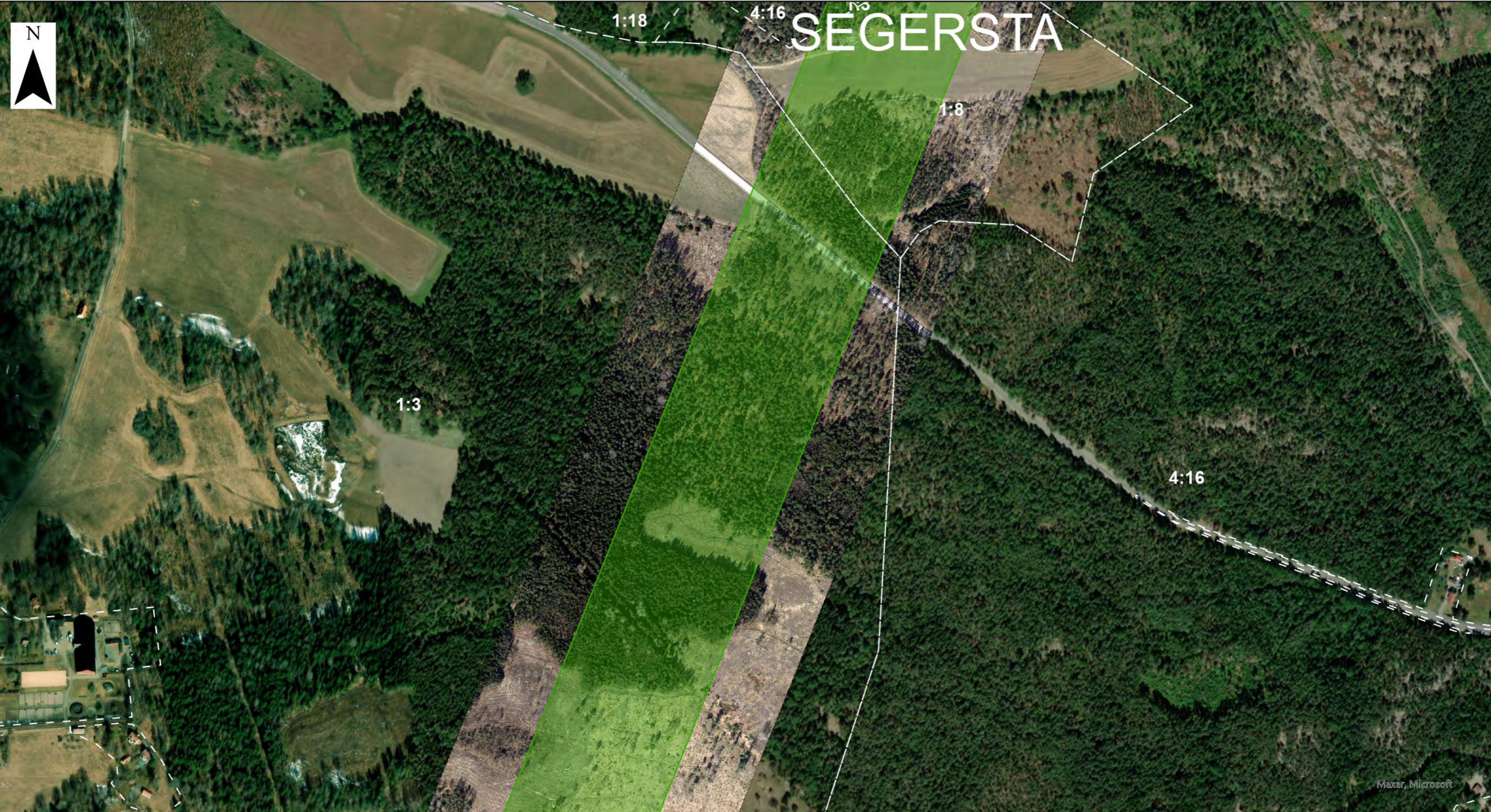
 Stråk B

 Fastighetsgränser





# SEGERSTA

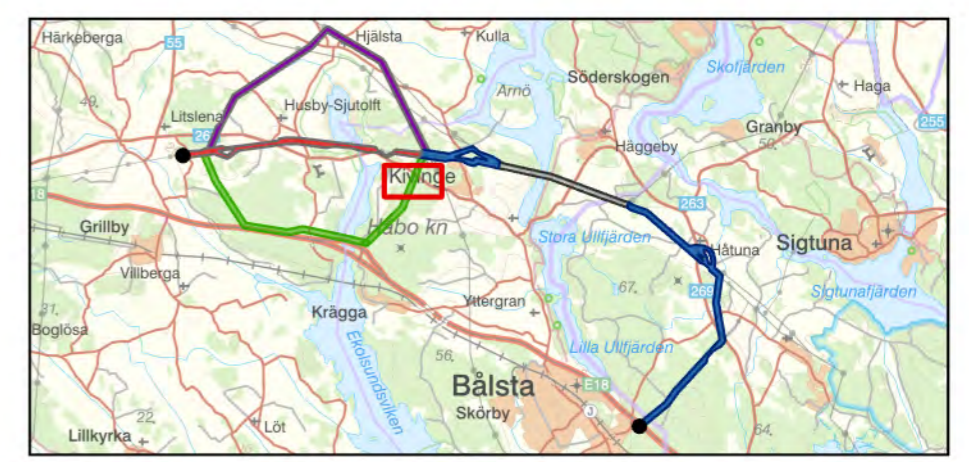



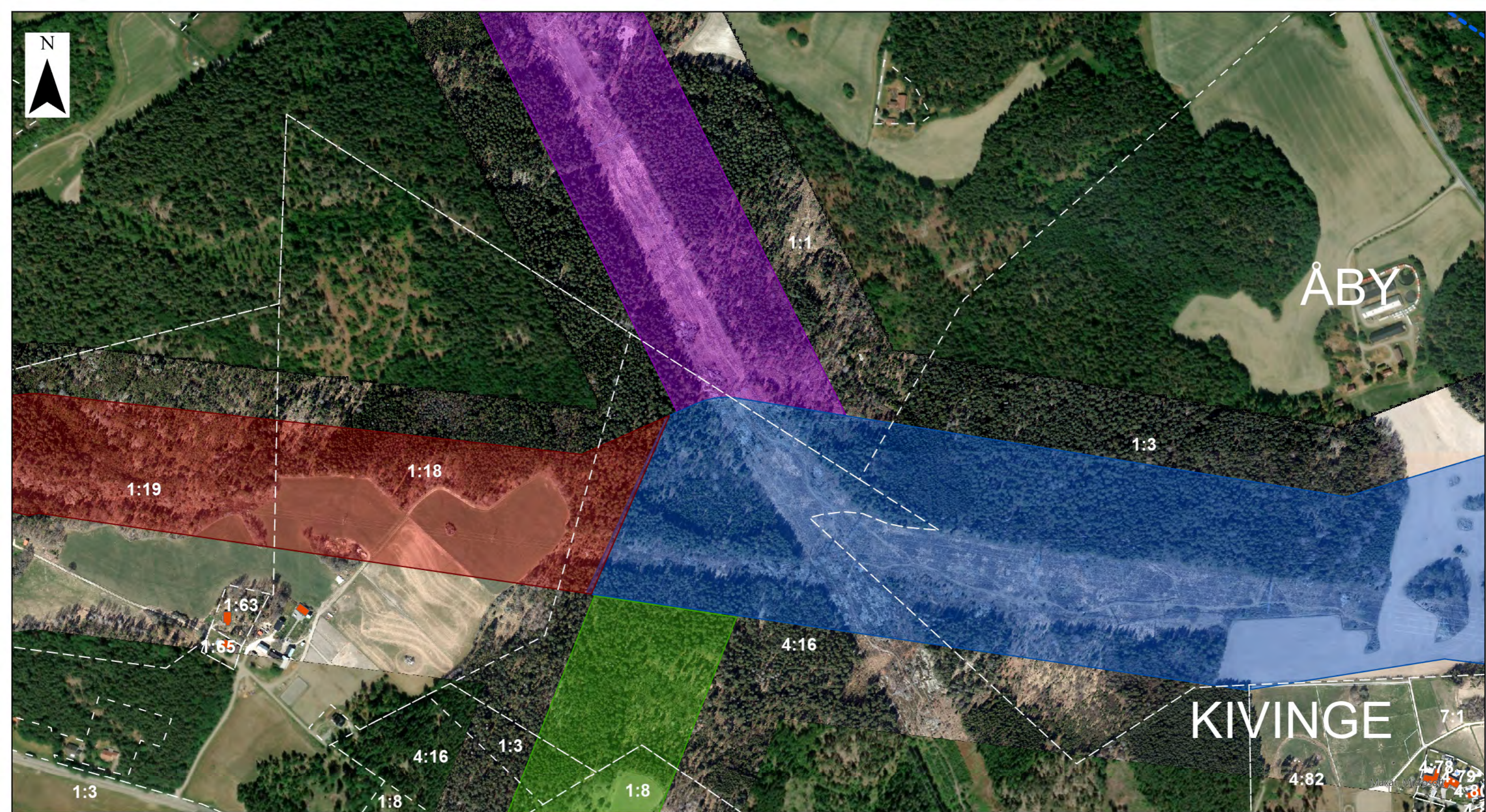
Skala: 1:5 000

### Teckenförklaring

 Stråk B

 Fastighetsgränser

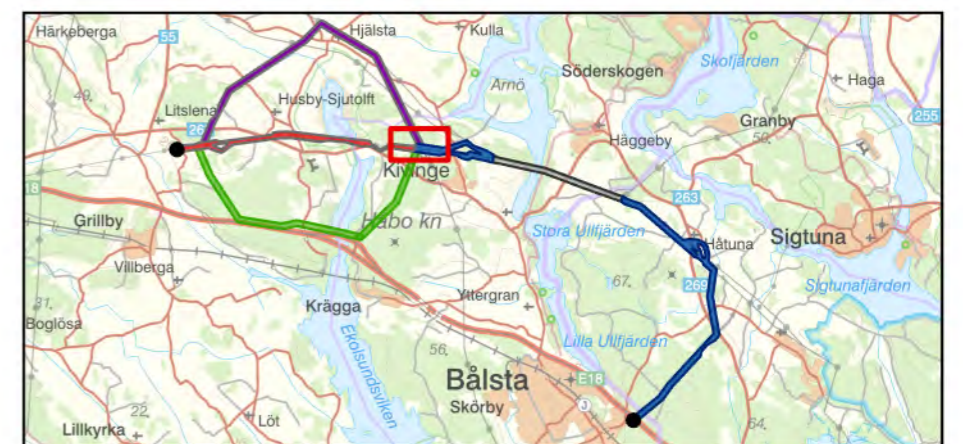




Skala: 1:5 000

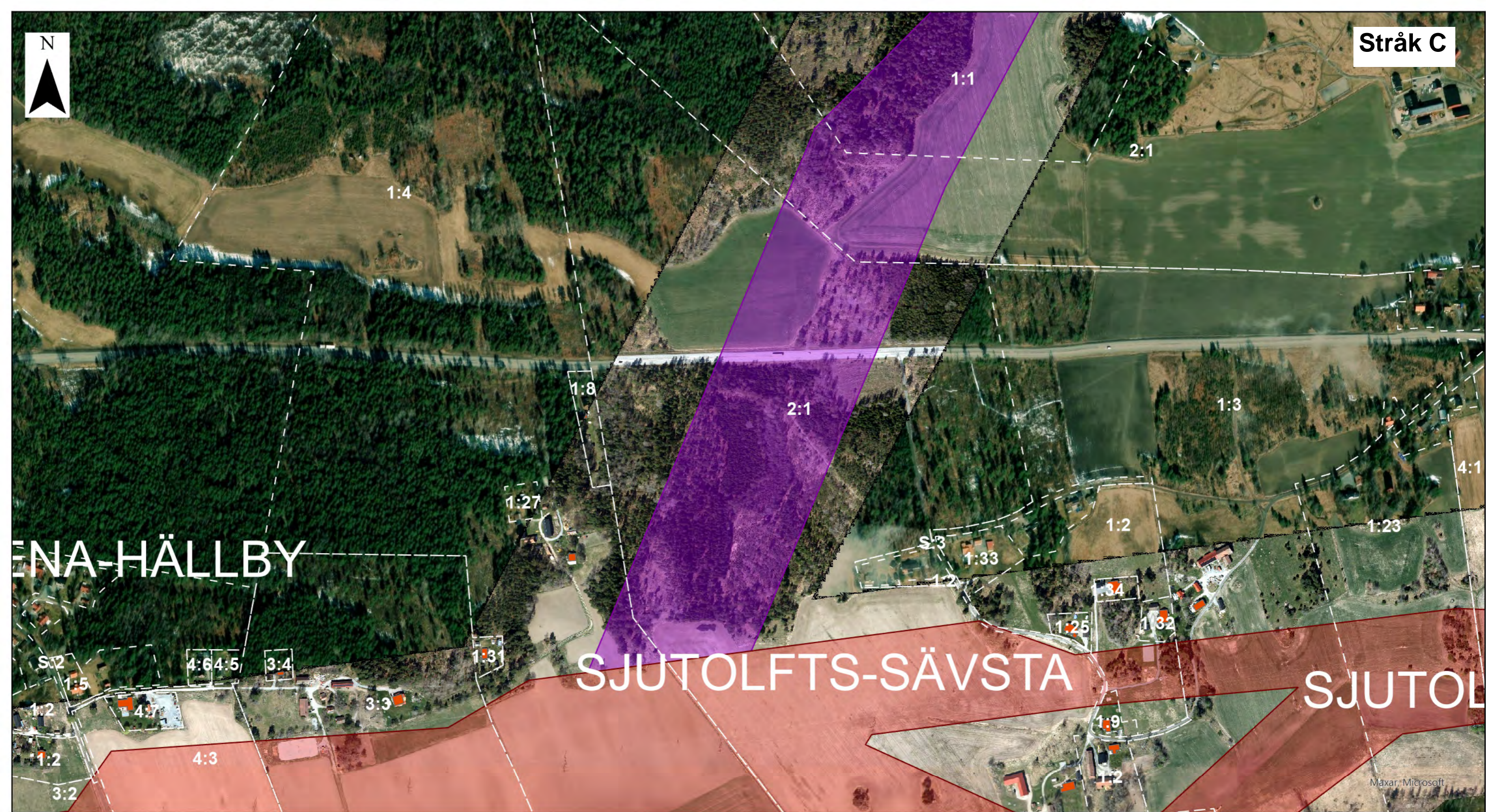
### Teckenförklaring

- Stråk A1
- Stråk A2
- Stråk B
- Stråk C
- Bostad
- Fastighetsgränser
- Avfärdade alternativ





Stråk C



0 100 200 400 Meter


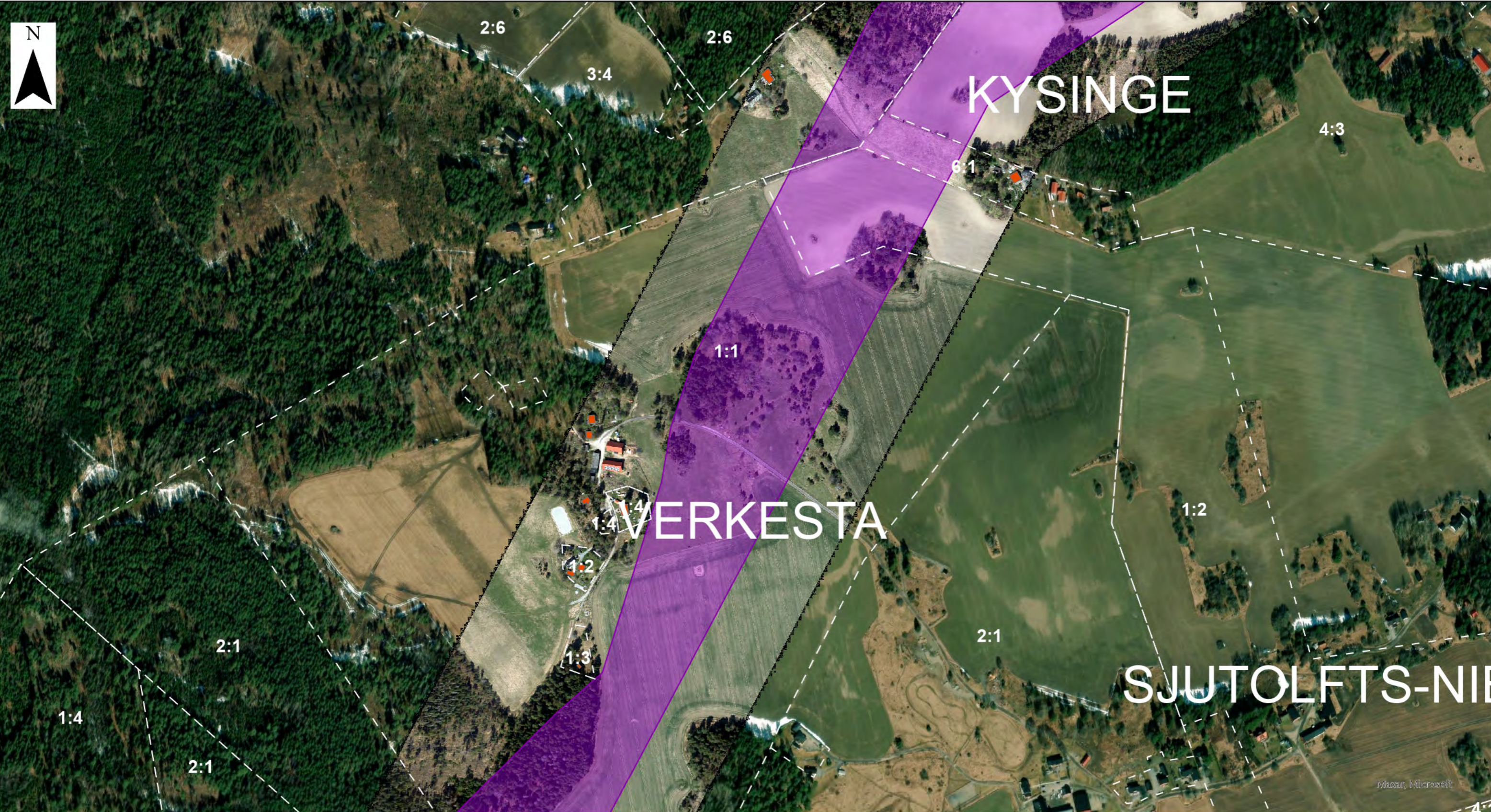
Skala: 1:5 000

### Teckenförklaring

- Stråk A1
- Stråk C

- Bostad
- Fastighetsgränser





Skala: 1:5 000

### Teckenförklaring

-  Stråk C
-  Bostad
-  Fastighetsgränser







2:6

1:2

3:4

1:9

1:9

3:4

2:1

HÅ

7:1

4:3

1:2

1:7

2:7

3:10

4:1


KYSINGE

3:4

6:1

1:2

1:1



Skala: 1:5 000

**Teckenförklaring**

 Stråk C

 Bostad

 Fastighetsgränser





2:6

7:1

10:1

11:1

# LITSLENA-ÖSTERSTA

11:2

1:2

3:4

4:3

1:9

3:4

2:1

4:1

S:1

S:3

3:3

1:7

# HÅRBY

7:1

1:7

1:2

Maxar, Microsoft

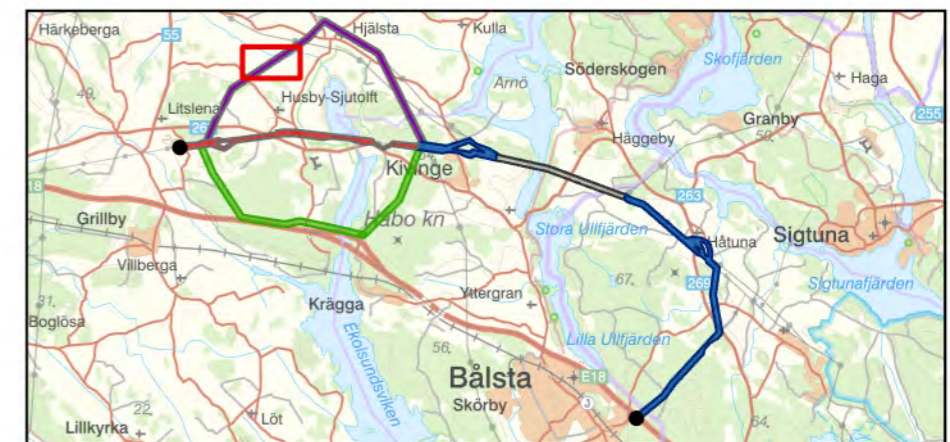
0 100 200 400 Meter

Skala: 1:5 000

### Teckenförklaring

 Stråk C

 Fastighetsgränser





0 100 200 400 Meter

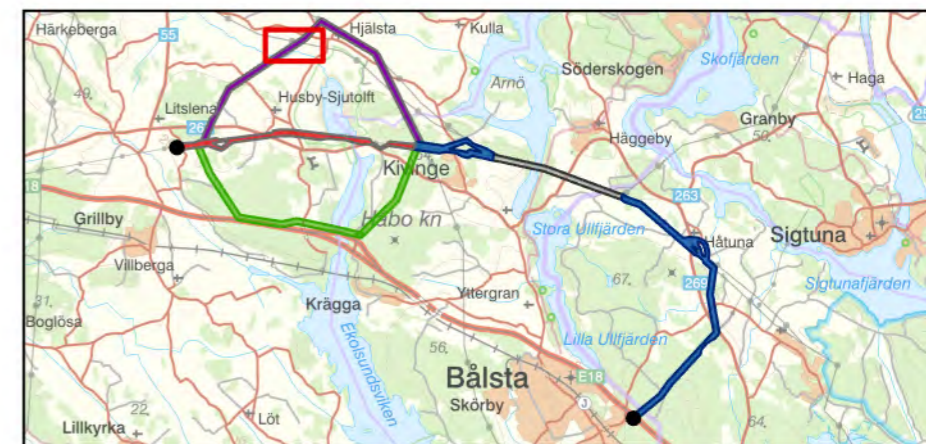
Skala: 1:5 000

Stråk C

### Teckenförklaring

Bostad

Fastighetsgränser






HJÄLSTA-ÖR

HJÄLSTA

HJÄLSTA


BALINNSTA SOL DATTODD




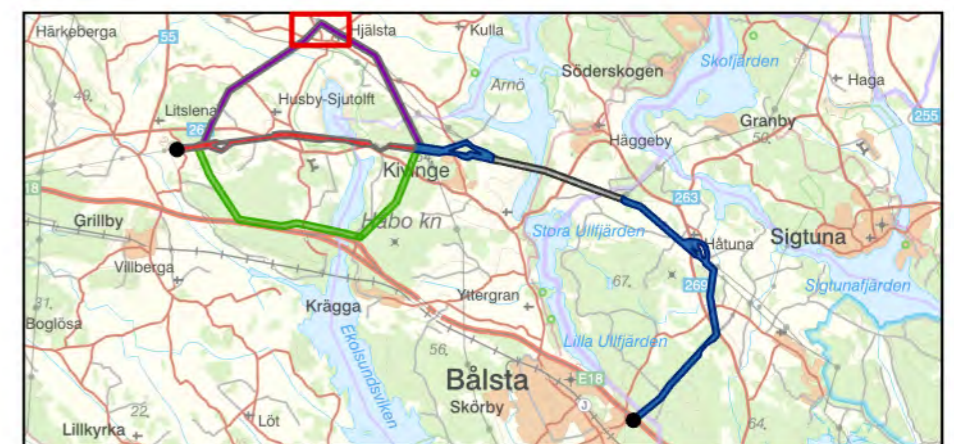
Skala: 1:5 000

**Teckenförklaring**

 Stråk C

 Bostad

 Fastighetsgränser





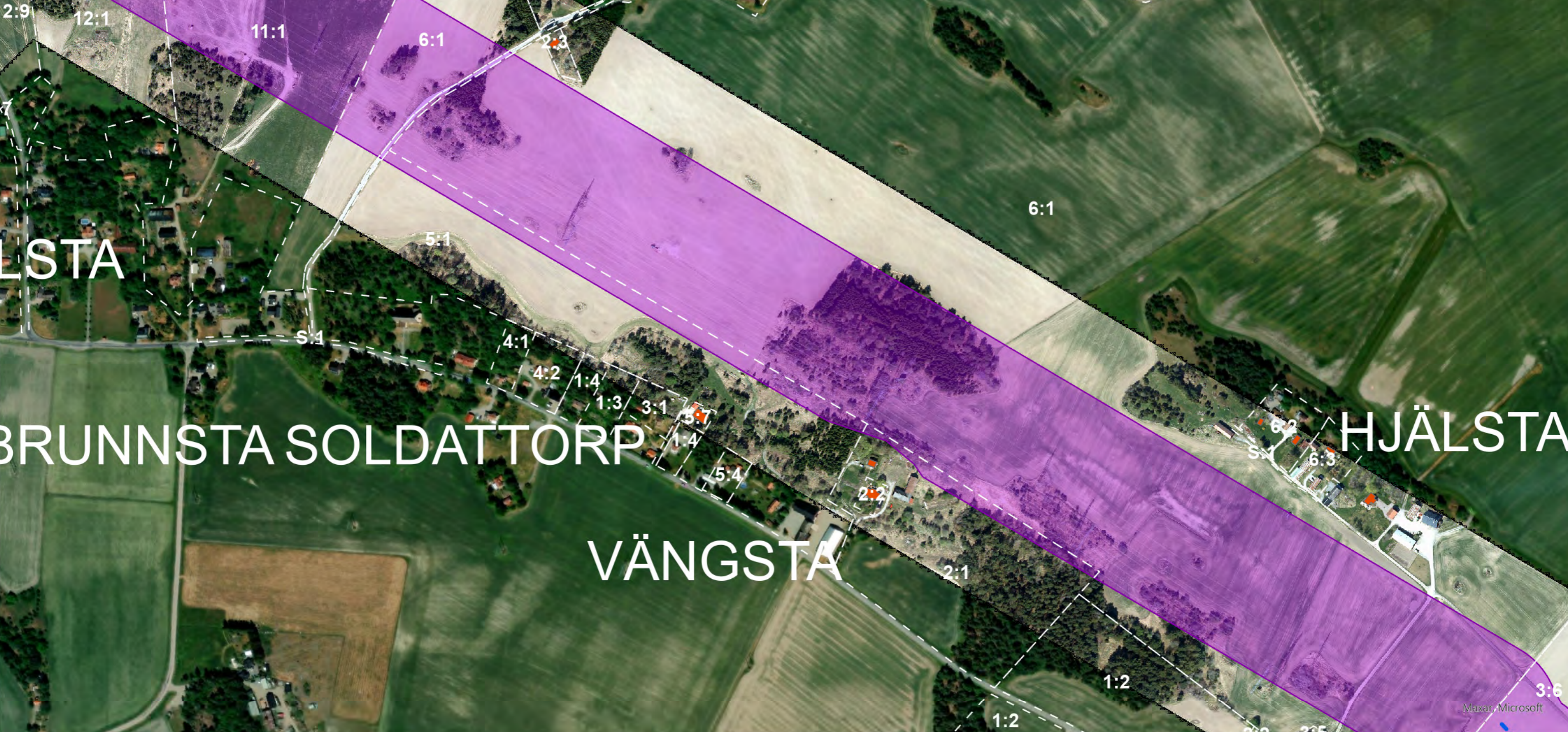
# HJÄLSTA-VRETA

LSTA

BRUNNSTA SOLDATTORP

VÄNGSTA

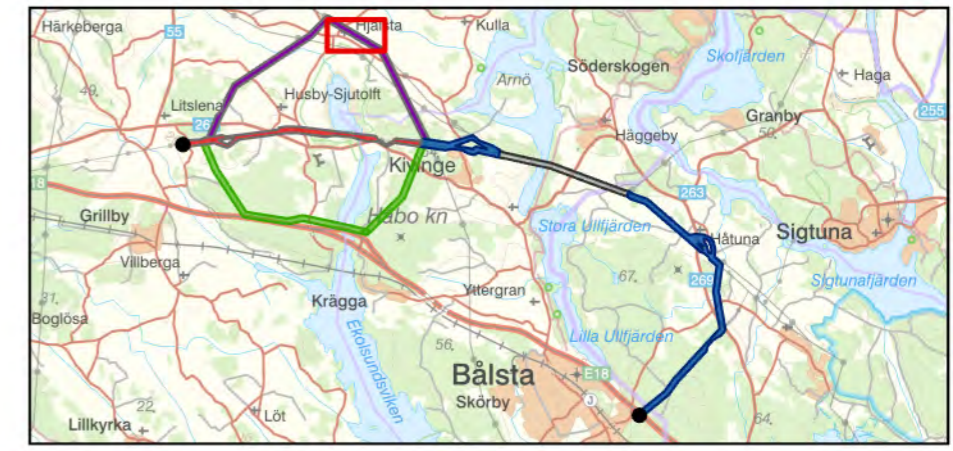
HJÄLSTA-




Skala: 1:5 000

### Teckenförklaring

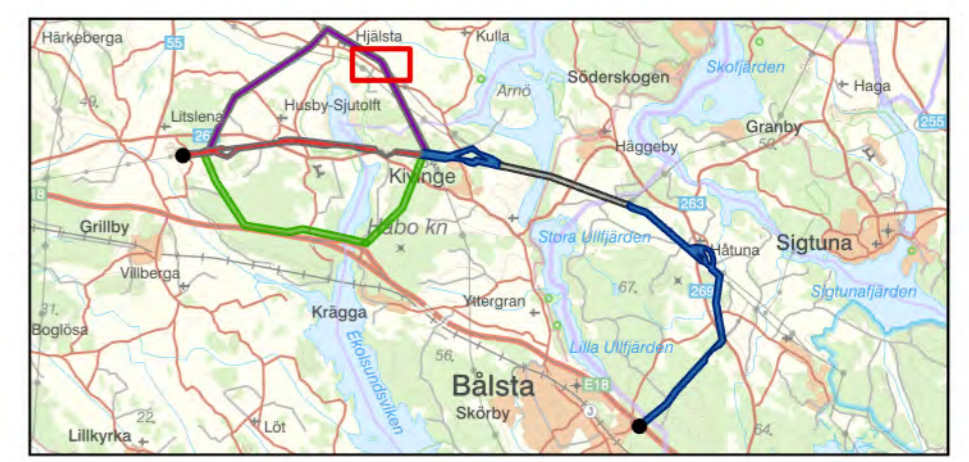
-  Stråk C
-  Bostad
-  Avfärdade alternativ
-  Fastighetsgränser







Skala: 1:5 000

- Teckenförklaring**
- Stråk C
  - Bostad
  - Avfärdade alternativ
  - Fastighetsgränser





Skala: 1:5 000

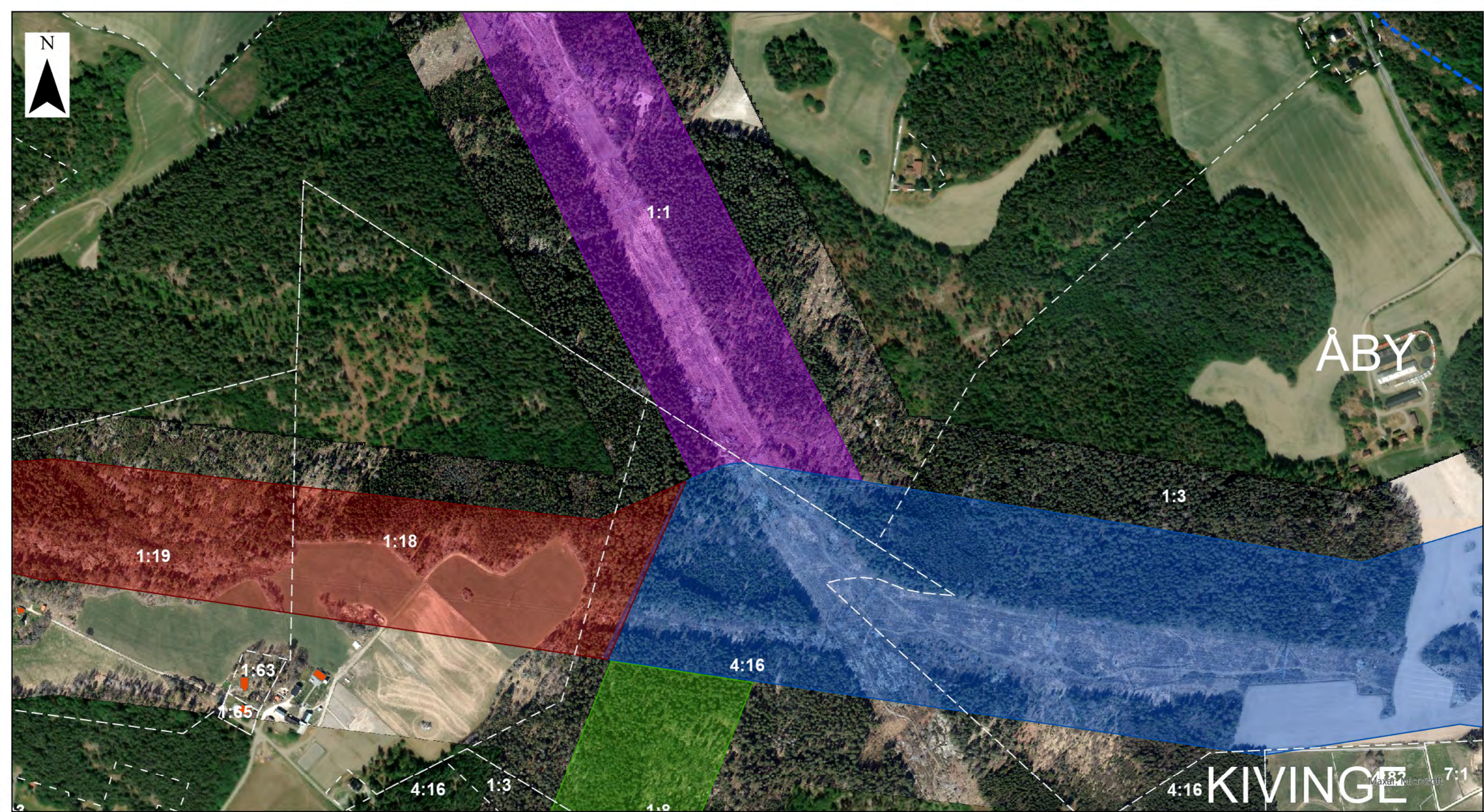
**Teckenförklaring**

- Stråk C
- Bostad
- Avfärdade alternativ
- Fastighetsgränser









0 100 200 400 Meter

Skala: 1:5 000

- Stråk A1
- Stråk A2
- Stråk B
- Stråk C

### Teckenförklaring

- Bostad
- Fastighetsgränser
- Avfärdade alternativ

